MONTANA

The Big Sky Country



Official 1974 Highway Map

For FREE Distribution

Yellowstone Falls, Yellowstone National Park
. . . Yellowstone Park Co. Photo

MONTA

YELLOW

Three of the five er
the National Parks
Beartooth Highwa
Often termed "na
spouting geysers,
canyons, streams a
of scenic beauty.
antelope, bighorn
require that you c
Snowmobile trips i
from West Yellows
open in the park fr
accommodations
around accommoc
tone. Congress es
1872, after the Wa
burn, Surveyor-Ge



Anaconda-Pintlar Wilderness
. . Rick Graetz Photo

YELLOWSTONE TREASURE COUNTRY

Surrounding the three Montana entrances to Yellowstone National Park is one of the most magnificent of all vacation areas in the western U.S. . . . southwestern Montana. It's a blend of the old and the new west . . . modern western cities and towns or historic mining towns; sapphire diggings and gold panning streams; clear fresh lakes and blue ribbon trout streams; wilderness areas or modern cultural centers; awesome underground caverns, rugged high country and hot springs; dude ranches and mountain resorts and even the remnants of a mighty earthquake. Come winter . . . snowmobiling, cross country or alpine skiing beckon snow buffs from near and far. This year . . . see Yellowstone . . . then stay to play some more in MONTANA's Yellowstone Treasure Country.

INDIAN PARTY . . . C. M. Russel
. . . C. M. Russell Museum Photo

CHARLIE RUSSELL

Western Artist Charles M. Russell bega
tion of Montana as a teen-age cowboy i
in and painted much of this area until his
see outstanding collections of his origina
Historical Society Museum at Helena a
Gallery in Great Falls. As you travel Cha
will see everything from missions to r
portions of the Lewis and Clark Trail and
will visit two Indian reservations and o
cities. The sightseeing, hunting, fishing
ing, skiing and snowmobiling are exc
today and yesterday in MONTANA's Ch

IA...BETWEEN GLACIER AND YELLOWSTONE NATION

STONE NATIONAL PARK

rances to Yellowstone, the largest and oldest of all are in Montana: (1) Gardiner on U.S. 89, (2) the (U.S. 212) and (3) U.S. Highways 191 and 287. ure's wonderland", Yellowstone is renowned for rilliant pools, bubbling mud caldrons, mountains, nd lakes, forests and waterfalls . . . 2,221,000 acres Park wildlife includes buffalo, moose, elk, deer, sheep, grizzly and black bear. New regulations otain a fishing permit before fishing in the park. Yellowstone operate mid-December to mid-March one and Gardiner, Montana. Accommodations are om about May 1 to October 31 with special winter ear Old Faithful Geyser at Snow Lodge. Year tions are available at Gardiner and West Yellows- ablished Yellowstone National Park on March 1, hburn-Doane Expedition, headed by H. D. Wash- eral of Montana.

GLACIER NATIONAL

Lying in a rugged section of the Montana Rocky National Park has approximately 40 glaciers and Crystal clear streams offer fishing opportunities required. Fields of brilliant mountain wild flowers, ca sheer cliffs, dense forests, black and grizzly bears, mountain goats and mountain sheep offer a ch Going-to-the-Sun Road, a spectacular east-west 50 the Continental Divide at Logan Pass and trave Garden Wall. It opens about the first week in June well into October. Much of the park is accessible b thousand miles of trails lead deep into back cou chalets. Some of the glaciers are visible from the reached only on foot or horseback. Warm sunny da nights are the rule throughout the summer. All ye modations are available on the park's fringes. Acco park are open from about June 10-September 10 wonderland was established as a national park by 1910 and is the U.S. section of the Waterton-Gl Peace Park.

Watercolor



COUNTRY

his career in this por- the 1880's . . . he lived death in 1926. You will oils and bronzes in the d in the C. M. Russell ie Russell Country you issiles. You will follow the Old West Trail. You e of Montana's largest camping, rockhound- llent. See the west of rlie Russell Country.

ENJOY ALL 5 GREAT COUNTRIES OF MONTANA

MONTANA is a vast wonderland of vacation experiences . . . Spring, Summer, Fall or Winter. Each part of the state has its own particular charms varying from mountains and glaciers in the northwest to the great plains and historic battlefields of the southeast. Hunt, fish, water-ski, go rockhounding or ghost-town exploring . . . go camping or back-packing . . . ski, snowmobile, or snowshoe . . . or just relax by a cool mountain lake to get away from it all. Name your pleasure . . . it's here in the Big Sky Country. For more information including a 40-page Vacation Booklet listing camp areas, best fishing spots, points of interest, museums and national forest playgrounds write: Montana Department of Highways, Advertising Unit, Helena, Montana 59601.

Wild Horse Stamped Wolf Point

. . . C. J. Ferguson Pho

MISSOURI

The Missouri River has p exploration and develop near Three Forks, Mon recreation opportunity a leaving the state. The nificence as it becomes miles behind Fort Peck fishing, boating, swimmi fossil hunting and wild g major Indian reservation marvel at the awesome near another great river enjoyment . . . MONTA

L PARKS

ARK

ountains, Glacier
00 glacial lakes.
nd no license is
cading waterfalls,
rmots and proud
ging panorama.
nile drive crosses
es the towering
nd remains open
car and nearly a
ry or to isolated
oads; others are
s and cool starry
around accom-
modations in the
This million-acre
ongress May 11,
ier International

Beargrass in Glacier National Park
. . . Robert Lindberg Photo

RIVER COUNTRY

yed an important part in the discovery,
nent of Montana. The Missouri is born
ana . . . offers hundreds of miles of
it winds its way north and east before
Missouri reaches the peak of mag-
giant Fort Peck Lake, backing up 135
am, one of the world's largest. Enjoy
g, camping, water skiing, picnicking,
me viewing. Visit a wild life refuge or a
. . . and only a few miles southeast
adlands area of Makoshika State Park
(the Yellowstone). It's here for your
A's Missouri River Country.

Annual Reenactment, Custer Battlefield National Monument
. . . Garry Wunderwald Photo

CUSTER COUNTRY

In 1876, Lt. Col. George A. Custer and every member of his command was annihilated at the hands of Sioux and Cheyenne warriors at the battle of the Little Bighorn. Today that battlefield in southeastern Montana is a National Monument memorializing one of the last armed Indian efforts against the westward march of the white man's civilization. At the Custer Battlefield you'll relive the history of the battle; you can drive the circle tour in the comfort of your own car, visit the museum and see actual battle relics. Nearby you can visit two Indian reservations with a major new recreation area. Not far away is Pompeys Pillar where Captain William Clark carved his name in 1806. It's an area of history; it's rich in cattle, oil, coal, sugarbeets and agates. Escape to a different vacation experience . . . MONTANA's Custer Country.

GLACIER COUNTRY

Welcome to the Crown of the Continent . . . a land of snow-crested peaks, gleaming lakes, sparkling waterfalls and mile upon mile of wilderness and primitive areas. Escape to Glacier National Park, giant Flathead Lake or Whitefish Lake . . . hike, backpack into pristine glens and meadows, wander through a grove of ancient giant cedars, visit cherry orchards, Christmas tree farms, lumber mills. Watch the antics of deer, elk, bear, bison, mountain sheep and goats in their natural habitat. Autumn adds its majesty with magnificent colors . . . winter offers some of the best skiing in the Rocky Mountain West. Name your pleasure . . . it's here in MONTANA's Glacier Country.







Josephine Lake, Glacier National Park
. . . Garry Wunderwald Photo

NATIONAL REGISTER OF HISTORIC PLACES

Prepared by National Park Service

GLACIER COUNTRY

- Camp Disappointment . . . Lewis and Clark Trail. **B-4**
- St. Ignatius Mission . . . historic original frescoes. **D-2**
- Two Medicine Fight Site . . . Lewis and Clark Trail. **B-4**

CHARLIE RUSSELL COUNTRY

- Fort Benton, remains of 1859 fort. **C-6**
- Fort Benton Historic District . . . early day navigation port. **C-6**
- Great Falls Portage, S.E. of Great Falls, Junction Highways 87, 89, 91. Lewis and Clark Trail. **D-5**
- Russell (Charles M.) Original Studio and House, Great Falls. **D-5**
- Chief Joseph Battlefield of the Bear's Paw State Monument. **B-7**

MISSOURI RIVER COUNTRY

- Fort Union . . . early day trading post. **B-12**
- Fort Peck Agency . . . Poplar. **B-11**
- Hagen Site, pre-historic Indian, S.E. of Glendive. **D-12**
- Wibaux House/Office . . . historic 1892 building. **D-12**

YELLOWSTONE TREASURE COUNTRY

- Bannack State Monument, 1st Montana Territorial Capital, Historic District. **G-3**
- Beaverhead Rock, Lewis and Clark Trail. **G-4**
- Big Hole Battlefield National Monument. **F-3**
- Billings Chamber of Commerce Building . . . historic building and contents. **F-8**
- Butte, the richest hill on earth. Historic District. **F-4**
- Canyon Creek Laboratory USPHS, Hamilton. **E-2**
- Chief Plenty Coups Memorial State Monument. **G-8**
- Clark (W. A.) Mansion, Butte. **F-4**
- Daly (Marcus) Hotel, Anaconda. **F-3**
- Former Executive Mansion, Helena. **E-4**
- Fort Logan and Blockhouse. **E-5**
- Fort Owen State Monument **E-2**
- Grant-Kohrs Ranch. **E-3**
- Hearst Free Library, Anaconda. **F-3**
- Helena Historic District. State Capital. **E-4**
- Kluge House, Historic architecture, Helena. **E-4**
- Lemhi Pass, Lewis and Clark Trail. **H-3**
- Lolo Trail, Lolo National Forest. **D-2**
- Madison Buffalo Jump State Monument. **F-5**
- Parmly Billings Memorial, Billings, 1901 building.
- Pictograph Cave State Monument. **F-8**
- St. Mary's Mission, Pharmacy. **E-2**
- Three Forks, birthplace of Missouri River. **F-5**
- Travelers Rest, Lewis and Clark Trail. **E-2**
- Virginia City, 2nd Montana Territorial Capital. **G-**
  Historic District

CUSTER COUNTRY

- Custer Battlefield. **F-9**
- Pompeys Pillar . . . Lewis and Clark Trail. **F-9**
- Rosebud Battlefield, 1876. 6 mi. s. of Kirby. **G-10**

NATIONAL MONUMENTS

- Custer Battlefield. **F-9**
- Big Hole Battlefield. **F-3**

NATIONAL RECREATION AREA

- Bighorn Canyon, Yellowtail Dam. **G-8**

MONTANA STATE PARI

Key numbers refer to location on the highway map

LEWIS AND CLARK CAVERNS . . . F-5
Yellowstone Treasure Country

The largest limestone caverns in the northwest. I
safe and comfortable. Guided tours daily from Ma
$1 for adults, 50c for children. Picnic and campin

MISSOURI RIVER RECREATION WATERWAY . . .
Charlie Russell Country

A series of five boater campsites are situated
Virgelle and James Kipp State Recreation Area i
Coal Banks Landing, Cow Island Landing, Judith L
On the route of Lewis and Clark.

MISSOURI RIVER-WOLF CREEK CANYON RECRE
Charlie Russell Country

The Recreation Road begins approximately 25 m
tinues north along Prickly Pear Creek and the M
fishing and picnic sites are available along this s



F-8

KS AND MONUMENTS

Naturally air-conditioned, electrically lighted, y 1 to September 30 require 90 minutes at g area. Just off I-90 47 miles east of Butte.

B 6, 7

t intervals on the Missouri River between Charlie Russell Country. The five sites are nding, Hole-In-The-Wall and Slaughter River.

TION ROAD . . . D-4

les north of Helena just off I-15 and con- issouri River for about 33 miles. Camping, cenic recreation area.

BANNACK MONUMENT . . . G-3
Yellowstone Treasure Country
Montana's first territorial capital is now a ghost town . . . well maintained, full of history. Off U.S. 91 near Dillon.

CHIEF JOSEPH BATTLEFIELD . . . B-7
Charlie Russell Country
16 miles south of Chinook. Marks the final battle and surrender of Chief Joseph of the Nez Perce. After a bitter six-day siege the famed warrior said: "From where the sun now stands I will fight no more forever."

CHIEF PLENTY COUPS MEMORIAL . . . G-8
Yellowstone Treasure Country
35 miles south of Billings at Pryor. Indian relics museum.

PICTOGRAPH CAVE MONUMENT . . . F-8
Yellowstone Treasure Country
East of Billings. Indian pictographs on cave walls.

FORT OWEN MONUMENT . . . E-2
Yellowstone Treasure Country
Montana's first white settlement. Off U.S. 93 at Stevensville south of Missoula.

MADISON BUFFALO JUMP MONUMENT . . . F-5
Yellowstone Treasure Country
7 miles south of Logan west of Bozeman off I-90. This buffalo jump (pishkun) vividly demonstrates a hunting technique used by prehistoric man in Montana as long as 2,000 years ago or more.

MISSOURI RIVER HEADWATERS MONUMENT . . . F-5
Yellowstone Treasure Country
Off I-90 near Three Forks. Lewis and Clark discovered the Jefferson, Madison and Gallatin Rivers joining to form the Missouri.

GIANT SPRINGS STATE PARK . . . C-5
Charlie Russell Country
Newly acquired state parks area (facilities under construction). One of the largest fresh water springs in the world. Giant Springs flows at a measured rate of 338 million gallons of water per day. Discovered by the Lewis and Clark Expedition in 1805.

GLACIER COUNTRY
- Ashley Lake Recreation Area . . . west of Kalispell off U.S. 2. **B-2**
- Beartooth Recreation Area . . . north of Helena near Holter Lake off I-15. **D-4**
- Big Arm State Recreation Area . . . north of Polson on Flathead Lake off U.S. 93. **C-2**
- Bitterroot La
- Elmo Recrea
- Finley Point 35. **C-2**
- Hooper State
- Lake Mary F
- Logan State
- Lone Pine S
- Missouri Riv
- Thompson F
- Walstad Rec
- Wayfarer Sta
- West Shore
- Whitefish La
- Woods Bay
- Yellow Bay S

CHARLIE RUSS
- James Kipp
- Tiber Dam S
- Ulm Pishkun

MISSOURI RIVE
- Hell Creek S
- Makoshika S
- Nelson Reser
- Rock Creek

YELLOWSTONE
- Beavertail Hil
- Canyon Ferry
- Clark Canyon
- Cooney Rese
- Deadman's Ba
- Lost Creek S
- Painted Rock 473. **F-2**

CUSTER COUNT
- Medicine Roc
- Rosebud Stat

*Campground fe
Pets are require

Recreation Area . . . west of Kalispell off U.S. 2. **B-2**
n Area* . . . north of Polson on Flathead Lake off U.S. 93. **C-2**
ate Recreation Area* . . . northeast of Polson on Flathead Lake off Montana

ecreation Area* . . . east of Missoula off Montana 200. **D-4**
an State Recreation Area . . . northwest of Polson off U.S. 93. **C-2**
creation Area . . . west of Kalispell off U.S. 2. **B-1**
Park . . . west of Kalispell off U.S. 2. **B-2**
Wolf Creek Canyon Recreation Road. **D-4**
s State Recreation Area* . . . west of Thompson Falls off Montana 200. **C-1**
tion Area. **C-2**
Recreation Area* . . . east of Somers on Flathead Lake off Montana 208. **B-2**
te Park* . . . south of Kalispell on Flathead Lake off U.S. 93. **C-2**
State Recreation Area* . . . out of Whitefish on Whitefish Lake off U.S. 93. **B-2**
e Recreation Area . . . out of Bigfork on Flathead Lake off Montana 35. **B-2**
Recreation Area* . . . south of Bigfork on Flathead Lake off Montana 35. **C-2**

L COUNTRY

le Recreation Area* . . . northeast of Lewistown off U.S. 191. **C-8**
Recreation Area* . . . southeast of Shelby off U.S. 2. **B-5**
ate Monument . . . 3 miles northwest of Ulm off I-15. **C-5**

COUNTRY

Recreation Area . . . North of Jordan off Montana 200. **C-10**
Park . . . out of Glendive off I-94. **D-12**
r State Recreation Area . . . east of Malta off U.S. 2. **B-9**
te Recreation Area . . . southeast of Glasgow off Montana 24. **C-10**

EASURE COUNTRY

ecreation Area . . . 25 miles east of Missoula off I-90. **E-3**
tate Recreation Area* . . . east of Helena off U.S. 12-287. **E-5**
eservoir Recreation Area* . . . south of Dillon off I-15. **H-3**
r Recreation Area*. **G-7**
n Recreation Area* . . . east of Harlowton off U.S. 12. **E-7**
Park . . . northwest of Anaconda off I-90. **F-3**
Lake State Recreation Area . . . south of Hamilton off I-93 and Montana

State Park . . . north of Ekalaka off Montana 7. **F-12**
Recreation Area . . . at Forsyth on the Yellowstone River. **E-10**

be on leash in State and National Parks.



Skiing at Big Sky of Montana
. . . Garry Wunderwald Photo

MONTANA HIGHWAYS

INTERSTATE HIGHWAYS

- Multilane Divided-Controlled Access
- Two Lane-Limited Access
- Full Traffic Interchange
- Partial Traffic Interchange
- Access Denied

PRINCIPAL HIGHWAYS

- Multilane-Divided
- Two Lanes Paved
- Improved-Gravelled
- Unsurfaced (Local inquiry may save time)

OTHER HIGHWAYS

- Two Lanes Paved
- Improved-Gravelled
- Unsurfaced (Local inquiry may save time)

Mountain Standard Time- Mountain Daylight Time

ROUTE MARKERS

- Interstate Marker (90, B.R. 90)
- U.S. Numbered Marker (89)
- Lewis and Clark Trail
- State Route Marker (200)
- Other Route Marker (382)
- Old West Trail

Abbreviations
A = Alternate
BR = Business
BYP = Bypass
N = North
S = South
E = East
W = West

MISCELLANEOUS

- Accumulated Mileage between Red Stars (6, 5)
- Intermediate Mileage between towns, junctions or interchanges (4, 3, 4)
- Airports Commercial, Visitor Center
- Points of Interest, Numbers described to left of map (15)
- Campsites, Winter Sports, Early Mining Camp
- State Parks, Monuments, Recreation Areas
- Rest Areas, Trailer Dumps, No Trailer Dumps
- Port of Entry, Open 24 Hours, Inquire Locally
- Cities or Towns, County Seats, State Capital

STATE CAPITAL-HELENA

- Under 1,000 — Conner
- 1,000-2,500 — Townsend
- 2,500-10,000 — Livingston
- 10,000-30,000 — Havre
- 30,000 and over — Billings

0 5 10 20 30 40

One inch represents approximately 22 miles

MONTANA MILEAGE TABLE

Mileage between two cities is determined by following the vertical column under one city and the horizontal column of the other.

Mileage distances at map edges are from last Red Star on map.

	ANACONDA	BAKER	BIG TIMBER	BILLINGS	BOULDER	BOZEMAN	BROADUS	BROWNING	BUTTE	CHESTER	CHINOOK	CHOTEAU	CIRCLE	COLUMBUS	CONRAD	COOKE CITY	CULBERTSON	CUT BANK	DEER LODGE	DILLON	EAST GLACIER PARK
ANACONDA																					
BAKER	477																				
BIG TIMBER	171	306																			
BILLINGS	252	225	81																		
BOULDER	64	453	147	228																	
BOZEMAN	109	368	62	143	85																
BROADUS	420	157	249	168	396	311															
BROWNING	255	526	300	347	201	269	515														
BUTTE	27	450	144	225	37	82	393	238													
CHESTER	290	440	303	310	236	304	472	101	273												
CHINOOK	304	359	255	229	250	317	391	182	287	81											
CHOTEAU	182	453	227	274	128	196	442	73	165	118	189										
CIRCLE	459	120	298	241	412	360	195	421	432	320	239	357									
COLUMBUS	211	266	40	41	187	102	209	340	184	343	270	267	282								
CONRAD	223	462	236	283	169	237	451	67	206	67	148	51	366	276							
COOKE CITY	244	350	145	125	220	135	293	404	217	410	354	331	366	134	343						
CULBERTSON	544	161	389	308	490	451	240	422	527	321	240	429	98	349	388	433					
CUT BANK	270	506	283	330	216	284	498	35	253	66	147	98	386	323	47	390	387				
DEER LODGE	26	481	184	265	77	122	433	229	40	264	278	156	440	224	197	257	518	244			
DILLON	78	479	173	254	94	111	422	295	65	330	344	222	461	213	263	233	559	310	91		
EAST GLACIER PARK	268	539	313	360	214	282	528	13	251	114	195	86	434	353	80	417	435	48	242	308	

TRAFFIC REGULATIONS AND SAFETY RULES

PLEASE READ CAREFULLY

1. Motorcycles are to be operated with lights on at all times when operated on any public highway or street. Not more than two motorcycles shall be operated side by side in a single traffic lane. The operator of motorcycles, and passengers, must wear approved headgear while operating on any public street or highway in Montana.
2. Abandoning vehicles—No vehicle shall be parked or left standing for a period longer than 2 days (48 hours) on the right of way of any public highway, or 5 days (120 hours) on any city street, state, or county or city property.
3. Vehicles entering main highways must yield right-of-way.
4. Proper signal must be given when passing another vehicle, changing direction, stopping or slowing down on the highway. Hand signals or electrical turn indicators are legal.
5. Never drive at a speed greater than that at which you can stop in the clear road visible ahead. Slow down at night or when the road is wet or icy.
6. When approaching another car either front or rear, dim your lights.
7. Don't stop or park on the highway, pull out on the shoulder.
8. Accidents resulting in death, personal injury, or property damage of an apparent extent of $250 or more requires immediate notification to Sheriff, Police or Highway Patrol by quickest means of communication. This notice must be followed by a written report to Montana Highway Patrol Board, Helena, Montana within ten days.
9. When approaching school busses loading or unloading school children, drivers must stop and not proceed until school bus resumes motion.
10. Littering upon or near highway prohibited. Punishable by fine, imprisonment, or both.
11. PREVENT FOREST FIRES—USE YOUR ASH TRAY. During the Forest Fire Season vehicles entering forested areas must be equipped with shovel, bucket and axe, except when traveling numbered state and federal highways.
12. Montana highway regulations provide that no combination of auto and trailer shall exceed 60 ft. in length, or 96 in. total outside width, or 13 ft. 6 in. in height except with permit. Trailers should carry red lights to the rear, amber, or white lights to the front and amber side lights. No person shall occupy a house trailer while it is being moved upon the highway.

BROADCASTING STATIONS

City		Dial	City		Dial
Anaconda	KANA	580 Kc	Great Falls	KANR-FM	98.9 mc
Baker	KFLN	960 Kc		KARR	1400 Kc
Belgrade	KGVW	630 Kc		KKGF	1310 Kc
	KGVW-FM	96.7 mc		KMON	560 Kc
Billings	KMBY	1240 Kc		KNUW-FM	94.5 mc
	KBMS-FM	90.5 mc		KOPR-FM	106.3 mc
	KEMC-FM	91.7 mc		KUDI	1450 Kc
	KGHL	790 Kc	Hamilton	KLYQ	980 Kc
	KOOK	970 Kc		KLYQ-FM	95.9 mc
	KOYN	910 Kc	Hardin	KHDN	1230 Kc
	KOYN-FM	93.3 mc	Havre	KOJM	610 Kc
	KURL	730 Kc	Helena	KBLL	1240 Kc
	KURL-FM	97.1 mc		KCAP	1340 Kc
Bozeman	KBMN	1230 Kc		KHTC-FM	89.5 mc
	KGLT-FM	90.1 mc	Kalispell	KGEZ	600 Kc
	KXXL	1450 Kc		KOFI	1180 Kc
Butte	KBOW	550 Kc	Lewistown	KXLO	1230 Kc
	KBOW-FM	94.1 mc	Libby	KLCB	1230 Kc
	KXLF	1370 Kc	Livingston	KPRK	1340 Kc
Deer Lodge	KDRG	1400 Kc	Miles City	KATL	1340 Kc
Dillon	KDBM	1490 Kc	Missoula	KGMY	1450 Kc
	KDBM-FM	98.3 mc		KGVO	1290 Kc
Glasgow	KLTZ	1240 Kc		KUFM-FM	89.1 mc
Glendive	KGLE	590 Kc		KYLT	1340 Kc
	KIVE-FM	96.5 mc		KYSS	930 Kc

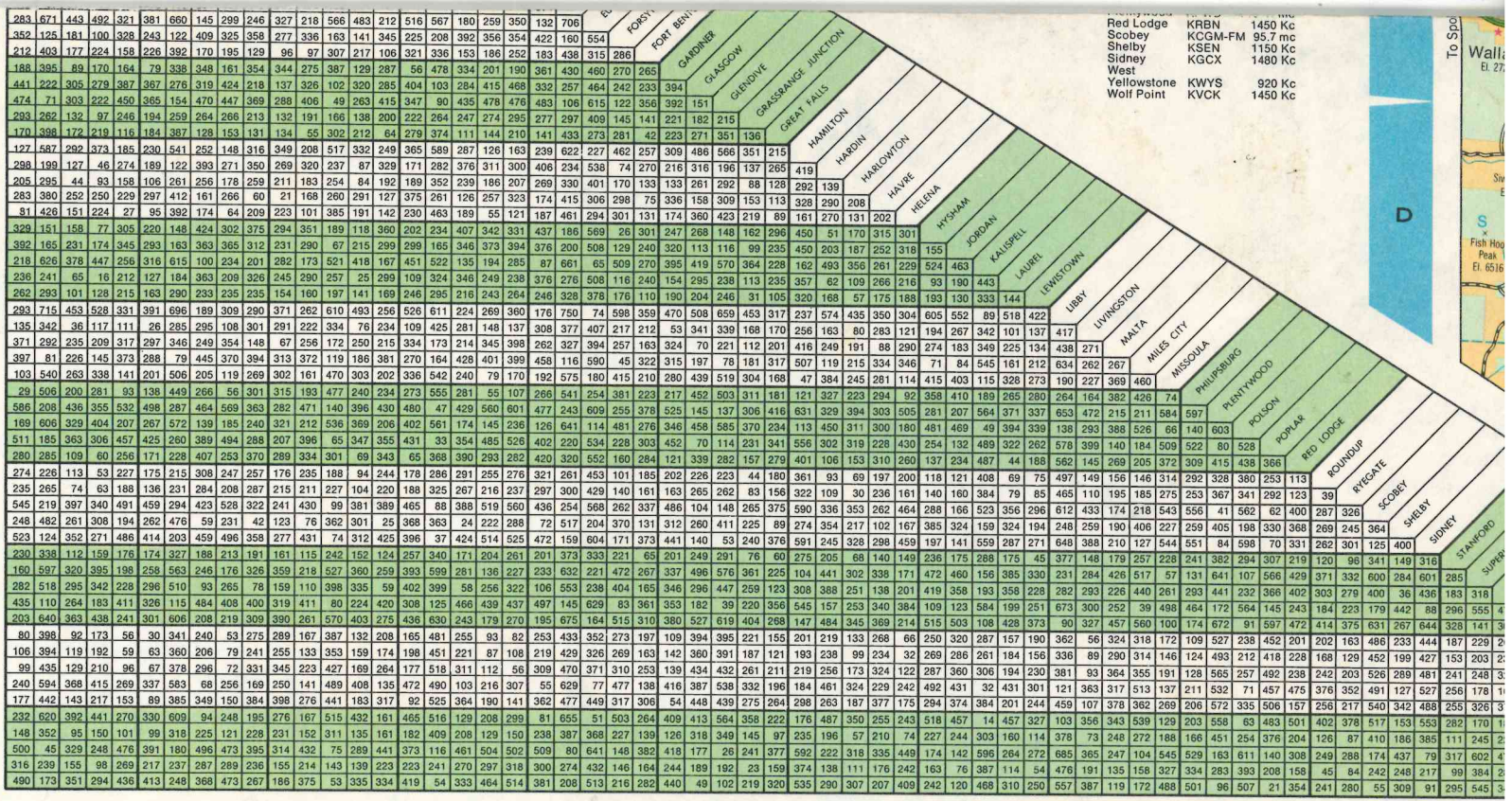

INDEX

COUNTIES

Population: 694,409 (1970 Census)

Area: 147,138 sq. miles

Capital: Helena

Beaverhead, 8187 ..... G-3
Big Horn, 10057 ..... G-4
Blaine, 6727 ..... B-7
Broadwater, 2526 ..... E-5
Carbon, 7080 ..... G-7
Carter, 1956 ..... G-12
Cascade, 81804 ..... D-5
Chouteau, 6473 ..... C-6
Custer, 12174 ..... E-11
Daniels, 3083 ..... A-11
Dawson, 11269 ..... D-12
Deer Lodge, 15652 ..... F-3
Fallon, 4050 ..... E-12
Fergus, 12611 ..... D-7
Flathead, 39460 ..... B-2
Gallatin, 32505 ..... F-5
Garfield, 1796 ..... D-9
Glacier, 10783 ..... A-3
Golden Valley, 931 ..... E-7
Granite, 2737 ..... E-3
Hill, 17358 ..... B-6
Jefferson, 5238 ..... F-4
Judith Basin, 2667 ..... D-6
Lake, 14445 ..... C-2
Lewis and Clark, 33281 ..... D-4
Liberty, 2359 ..... B-5
Lincoln, 18063 ..... B-1
McCone, 2875 ..... C-11
Madison, 5014 ..... G-4
Meagher, 2122 ..... E-5
Mineral, 2958 ..... D-1
Missoula, 58263 ..... D-2
Musselshell, 3734 ..... E-8
Park, 11197 ..... G-6
Petroleum, 675 ..... D-8
Phillips, 5386 ..... B-8
Pondera, 6611 ..... B-4
Powder River, 2862 ... G-11
Powell, 6660 ..... D-3
Prairie, 1752 ..... D-11
Ravalli, 14409 ..... F-2
Richland, 9837 ..... C-12
Roosevelt, 10365 ..... B-11
Rosebud, 6032 ..... F-10
Sanders, 7093 ..... C-1
Sheridan, 5779 ..... A-12
Silver Bow, 41981 ..... F-4
Stillwater, 4632 ..... G-7
Sweet Grass, 2980 ..... F-6
Teton, 6116 ..... C-4
Toole, 5839 ..... B-5
Treasure, 1069 ..... E-9
Valley, 11471 ..... B-10
Wheatland, 2529 ..... E-7
Wibaux, 1465 ..... D-12
Yellowstone, 87367 .... F-8
Yellowstone Nat'l Pk. (Part), 64 ..... H-6

CITIES AND TOWNS

1970 Census or Estimates

•County Seats

† Hospitals

Absarokee, 600 ..... G-7
Acton, 53 ..... F-8
•Circle, 964† C-11
Clancy, 230 ..... E-4
Four Corners, 20 ..... A-4
Franklin, 4 ..... E-7
La Hood 5 ..... F-4
Lakeside, 600 ..... B-2
Ollie, 15 ..... E-12
Olney, 250 ..... B-2
Sonnette, 5 ..... G-11
Southern Cross, 10 ..... E-3

POINTS OF INTEREST

1. **LAST CHANCE GULCH (E-4).** Gold was discovered on July 14, 1864. Third Territorial and present State Capital. State Capital Building and Historical Museum and Library, visitors welcome. Conducted tour of Helena by Last Chancer Tour Train. Carroll College, Veterans Hospital, Mountain View School, State Library, Governor's Old Mansion.

2. **RICHEST HILL ON EARTH (F-4).** Gold, silver, copper, and zinc from deep mines and open pits. World Museum of mining, 33 acres of history and relics of mining of yesterday to present. Montana College of Mineral Science and Technology.

3. **CUSTER BATTLEFIELD NATIONAL MONUMENT (G-9).** June 25, 1876 Battle of the Little Big Horn. General

17. **ALDER GU** discovered City soon constructe

18. **MIDLAND** Museum, Eastern M lege. Area

19. **DILLON A** Ghost tow was disco Museum, Montana

Albion G-12
Alder, 125 . . . . . G-4
Alhambra, 65 . . . . . E-4
Alzada, 50 . . . . . G-12
Amsterdam, 100 . . . . . F-5
•Anaconda, 9771† F-3
Anceney, 17 . . . . . G-5
Andes, 5 . . . . . C-12
Angela, 33 . . . . . E-10
Antelope, 72 . . . . . A-12
Appar, 20 . . . . . B-2
Archer A-12
Arlee, 100 . . . . . D-2
Arrow Creek D-6
Ashland, 531 . . . . . G-10
Augusta, 500 . . . . . C-4
Austin, 12 . . . . . E-4
Avon, 220 . . . . . E-4
Babb, 52 . . . . . A-3
Bainville, 217 . . . . . B-12
•Baker, 2584† E-12
Ballantine, 350 . . . . . F-8
Barber, 2 . . . . . E-7
Basin, 96 . . . . . E-4
Bearcreek, 31 . . . . . G-7
Bearmouth E-3
Belfry, 250 . . . . . G-7
Belgrade, 1307 . . . . . F-5
Belknap, 2 . . . . . C-1
Bell Creek, 300 . . . . . G-12
Belmont, 9 . . . . . F-7
Belt, 656 . . . . . D-5
Benchland, 8 . . . . . D-6
Biddle, 6 . . . . . G-11
Big Arm, 250 . . . . . C-2
Bigfork, 500 . . . . . B-2
Bighorn, 6 . . . . . F-9
Big Sandy, 827† B-6
Big Sky, 50 . . . . . G-5
•Big Timber, 1592† F-6
•Billings, 61581† F-8
Birney, 13 . . . . . D-10
Black Eagle, 2,200 . . . . . C-5
Blackfoot, 56 . . . . . B-3
Bloomfield, 28 . . . . . C-12
Bonner, 185 . . . . . D-2
•Boulder, 1342† F-4
Box Elder, 120 . . . . . B-6
Boyd, 25 . . . . . G-7
Boyes, 16 . . . . . G-12
•Bozeman, 18670† F-5
Bozeman Hot Sprs., 100 . . . . . G-5
Brady, 250 . . . . . C-4
Brandenberg, 25 . . . . . F-10
Bridger, 717 . . . . . G-8
•Broadus, 799 . . . . . G-11
Broadview, 120 . . . . . F-8
Brockton, 401 . . . . . B-11
Brockway, 75 . . . . . D-11
Brooks D-7
Browning, 1700 . . . . . B-3
Brusett, 2 . . . . . C-9
Buffalo, 14 . . . . . E-7
Busby, 300 . . . . . G-10
•Butte, 23368† F-4
Bynum, 40 . . . . . C-4
Camas, 20 . . . . . C-2
Cameron, 10 . . . . . G-5
Canyon Creek, 40 . . . . . E-4
Canyon Ferry, 435 . . . . . E-5
Capitol, 2 . . . . . G-12
Cardwell, 35 . . . . . F-4
Carlyle, 7 . . . . . E-12
Carter, 100 . . . . . C-5
Cartersville, 60 . . . . . E-10
Cascade, 714 . . . . . D-5
Cat Creek, 13 . . . . . D-8
Charlo, 187 . . . . . C-2
Checkerboard, 40 . . . . . E-6
•Chester, 936† B-5
Chico Hot Sprgs., 3 . . . . . G-6
•Chinook, 1813 . . . . . B-7
•Choteau, 1586† C-4
Christina D-7
Clinton, 995 . . . . . E-3
Clyde Park, 244 . . . . . F-6
Coalridge, 6 . . . . . A-12
Coalwood, 2 . . . . . F-11
Coburg, 1 . . . . . B-8
Coffee Creek, 74 . . . . . D-6
Cohagen, 8 . . . . . D-10
Collins, 7 . . . . . C-4
Colstrip, 200 . . . . . F-10
Columbia Falls, 2652 . . . . . B-2
•Columbus, 1173† G-7
Comanche, 9 . . . . . F-8
Comertown, 3 . . . . . A-12
Conner, 20 . . . . . F-2
•Conrad, 2770† B-4
Cooke City, 50 . . . . . H-6
Coram, 500 . . . . . B-2
Corvallis, 400 . . . . . E-2
Conwin Springs, 5 . . . . . G-6
Craig, 50 . . . . . D-4
Crane, 85 . . . . . C-12
Creston, 25 . . . . . B-2
Crow Agency, 1000 . . . . . G-9
Culbertson, 821† B-12
Cushman, 4 . . . . . E-7
Custer, 300 . . . . . F-9
•Cut Bank, 4004† B-4
Dagmar, 36 . . . . . A-12
Danvers, 19 . . . . . D-7
Darby, 538 . . . . . F-2
Dayton, 50 . . . . . C-2
Dean G-7
De Borgia, 60 . . . . . D-1
Decker, 30 . . . . . G-10
•Deer Lodge, 4306† E-4
Dell, 35 . . . . . H-3
Denton, 398 . . . . . D-6
Devon, 26 . . . . . B-5
Diamond City E-5
•Dillon, 4548† G-4
Divide, 121 . . . . . F-3
Dixon, 150 . . . . . D-2
Dodson, 196 . . . . . B-8
Dooley, 2 . . . . . A-12
Drummond, 494 . . . . . E-3
Dunkirk, 13 . . . . . B-5
Dupuyer, 125 . . . . . B-4
Dutton, 415 . . . . . C-5
East Glacier Park, 300 . . . . . B-3
East Helena, 1651 . . . . . E-4
Eden, 3 . . . . . D-5
Edgar, 210 . . . . . G-8
•Ekalaka, 663† F-12
Elliston, 190 . . . . . E-4
Elmo, 210 . . . . . C-2
Emigrant, 15 . . . . . G-6
Enid, 6 . . . . . C-12
Ennis, 501† G-4
Epsie, 2 . . . . . G-11
Essex, 25 . . . . . B-3
Ethridge, 19 . . . . . B-4
Eureka, 1195 . . . . . A-1
Fairfield, 638 . . . . . C-4
Fairview, 956 . . . . . C-12
Fallon, 200 . . . . . D-11
Ferdig, 5 . . . . . A-5
Fergus, 2 . . . . . D-7
Fife, 3 . . . . . D-5
Fishtail, 73 . . . . . G-7
Flatwillow D-8
Flaxville, 185 . . . . . A-11
Florence, 45 . . . . . E-2
Floweree, 25 . . . . . C-5
Forestgrove, 100 . . . . . D-7
•Forsyth, 1873† E-10
Fort Belknap Agency, 200 . . . . . B-8
•Fort Benton, 1863† C-6
Fortine, 400 . . . . . A-1
Fort Logan E-5
Fort Peck, 625 . . . . . C-10
Fort Shaw, 150 . . . . . C-4
Fort Smith, 125 . . . . . G-9
Four Buttes, 35 . . . . . A-11
Frenchtown, 175 . . . . . D-2
Froid, 330 . . . . . B-12
Fromberg, 364 . . . . . G-7
Galata, 45 . . . . . B-5
Galen, 50† E-3
Gallatin Gateway, 200 . . . . . G-5
Gallup City B-4
Gardiner, 600 . . . . . H-6
Garland, 3 . . . . . F-11
Garneill, 110 . . . . . E-7
Garrison, 150 . . . . . E-3
Garryowen, 361 . . . . . G-9
Geraldine, 370 . . . . . C-6
Geyser, 142 . . . . . D-6
Gildford, 300 . . . . . B-6
•Glasgow, 4700† B-10
Glen, 40 . . . . . G-4
•Glendive, 6305† D-12
Glentana, 43 . . . . . A-10
Goldcreek, 35 . . . . . E-3
Gold Stone A-6
Grant, 10 . . . . . G-3
Grantsdale, 81 . . . . . E-2
Grassrange, 181 . . . . . D-8
•Great Falls, 60691† C-5
Greenough, 15 . . . . . D-3
Gregson, 28 . . . . . F-3
Greycliff, 10 . . . . . F-7
Hall, 90 . . . . . E-3
•Hamilton, 2499† E-2
Hammond, 13 . . . . . G-12
Hanover D-7
Happy's Inn, 75 . . . . . B-1
•Hardin, 2,733† F-9
Harlem, 1094 . . . . . B-8
•Harlowton, 1375† F-7
Harrison, 175 . . . . . F-4
Hathaway, 40 . . . . . E-10
Haugan, 35 . . . . . C-1
•Havre, 10558† B-7
Hays, 500 . . . . . C-8
Heart Butte, 25 . . . . . B-3
Heath, 65 . . . . . D-7
Hedgesville E-7
•Helena, 22730† E-4
Helmville, 110 . . . . . D-3
Heron, 12 . . . . . B-1
Highwood, 154 . . . . . C-6
Hilger 76 . . . . . D-7
Hingham, 262 . . . . . B-6
Hinsdale, 390 . . . . . B-9
Hobson, 192 . . . . . D-6
Hodges, 15 . . . . . D-12
Hogeland, 15 . . . . . A-8
Homestead, 52 . . . . . B-12
Hot Springs, 675† C-2
Hughesville, 6 . . . . . D-6
Hungry Horse, 700 . . . . . B-2
Huntley, 400 . . . . . F-8
Huson, 5 . . . . . D-2
•Hysham, 373 . . . . . E-9
Ingomar, 60 . . . . . E-9
Intake, 4 . . . . . D-12
Inverness, 170 . . . . . B-6
Ismay, 40 . . . . . E-12
Jackson, 82 . . . . . G-3
Jardine, 10 . . . . . G-6
Jeffers, 45 . . . . . G-5
Jefferson City, 100 . . . . . E-4
Jefferson Island, 30 . . . . . F-4
Joliet, 412 . . . . . G-7
Joplin, 260 . . . . . B-6
•Jordan, 529† D-10
Judith Gap, 160 . . . . . E-7
•Kalispell, 10526† B-2
Kendall D-7
Kevin, 250 . . . . . A-4
Kila, 48 . . . . . B-2
Kinsey, 10 . . . . . E-11
Kirby, 5 . . . . . G-10
Klein, 50 . . . . . E-8
Knowlton, 2 . . . . . E-11
Kolin, 6 . . . . . D-7
Kremlin, 190 . . . . . B-6
Lame Deer, 650 . . . . . G-10
Landusky, 50 . . . . . C-8
Laredo 10 . . . . . B-6
Larslan, 10 . . . . . B-10
Laurel, 4454 . . . . . F-8
Laurin, 60 . . . . . G-4
Lavina, 169 . . . . . E-7
Ledger, 12 . . . . . B-5
Lehigh D-6
Lennep, 6 . . . . . E-6
•Lewistown, 6437† D-7
•Libby, 3286† B-1
Lima, 351 . . . . . H-4
Limestone, 5 . . . . . G-6
Lincoln, 1005 . . . . . D-4
Lindsay, 40 . . . . . D-11
•Livingston, 6883† F-6
Lloyd, 4 . . . . . B-7
Locate, 3 . . . . . E-11
Lodge Grass, 806 . . . . . G-9
Lodgepole, 2 . . . . . C-8
Logan, 75 . . . . . F-5
Lohman, 30 . . . . . B-7
Lolo, 1500 . . . . . E-2
Lolo Hot Springs, 10 . . . . . E-2
Loma, 110 . . . . . C-6
Lombard F-5
Lonepine, 5 . . . . . C-2
Loring, 25 . . . . . A-8
Lothair, 38 . . . . . B-5
Lustre, 17 . . . . . B-10
Luther, 15 . . . . . G-7
McAllister, 40 . . . . . G-5
McCabe, 45 . . . . . B-12
McLeod, 4 . . . . . F-6
Madoc, 18 . . . . . A-11
Maiden D-7
•Malta, 2195† B-8
Manhattan, 816 . . . . . F-5
Marion, 150 . . . . . B-2
Marsh, 5 . . . . . D-12
Martin City, 500 . . . . . B-2
Martinsdale, 150 . . . . . E-6
Marysville, 102 . . . . . E-4
Maudlow, 100 . . . . . F-5
Maxville, 50 . . . . . E-3
Medicine Lake, 393 . . . . . B-12
Medicine Sprs, 3 . . . . . F-2
Melrose, 218 . . . . . F-4
Melstone, 227 . . . . . E-9
Melville, 8 . . . . . F-6
Menard, 8 . . . . . F-5
Merino D-6
Mildred, 7 . . . . . E-12
•Miles City, 9023† E-11
Mill Iron, 3 . . . . . F-12
Milltown, 700 . . . . . D-2
Miner, 2 . . . . . G-5
•Missoula, 29497† D-2
Moccasin, 60 . . . . . D-6
Moiese, 6 . . . . . D-2
Molt, 35 . . . . . F-7
Monarch, 75 . . . . . D-5
Monida, 9 . . . . . H-4
Montague C-6
Montana City E-4
Moore, 219 . . . . . D-7
Moorhead, 2 . . . . . G-11
Mosby, 3 . . . . . D-9
Moulton D-7
Musselshell, 150 . . . . . E-8
Myers, 4 . . . . . E-9
Nashua, 513 . . . . . B-10
Neihart, 109 . . . . . D-6
Nevada City, 10 . . . . . G-4
Niarada, 7 . . . . . C-2
Nibbe, 13 . . . . . F-8
Norris, 30 . . . . . G-5
Noxon, 300 . . . . . B-1
Nyack, 30 . . . . . B-3
Nye G-7
Oilmont, 100 . . . . . A-5
Olive, 4 . . . . . G-11
Oswego, 30 . . . . . B-11
Otter, 2 . . . . . G-10
Outlook, 153 . . . . . A-12
Ovando, 120 . . . . . D-3
Pablo, 250 . . . . . C-2
Paradise, 250 . . . . . C-1
Park City, 430 . . . . . G-7
Peerless, 100 . . . . . A-11
Pendroy, 45 . . . . . B-4
Perma, 5 . . . . . D-2
•Philipsburg, 1128† E-3
Pioneer E-3
Plains, 1046† C-1
•Plentywood, 2381† A-12
Plevna, 189 . . . . . E-12
Polaris, 20 . . . . . D-3
•Polson, 2464† C-2
Pompeys Pillar, 67 . . . . . F-9
Pony, 100 . . . . . F-4
Poplar, 1389† B-11
Portage, 20 . . . . . C-5
Port of Morgan, 4 . . . . . A-9
Potomac, 80 . . . . . D-3
Powderville, 2 . . . . . F-11
Power, 91 . . . . . C-5
Pray, 5 . . . . . G-6
Proctor, 96 . . . . . C-2
Pryor, 50 . . . . . G-8
Quietus G-10
Radersburg, 75 . . . . . F-5
Rapelje, 72 . . . . . F-7
Ravalli, 100 . . . . . D-2
Raymond, 21 . . . . . A-12
Raynesford, 52 . . . . . D-6
•Red Lodge, 1844† G-7
Redstone, 38 . . . . . A-11
Reedpoint, 133 . . . . . F-7
Reserve, 78 . . . . . A-12
Rexford, 243 . . . . . A-1
Richey, 389 . . . . . C-11
Richland, 45 . . . . . A-10
Ridge, 6 . . . . . G-12
Ringling, 75 . . . . . E-5
Roberts, 200 . . . . . G-7
Rock Springs, 4 . . . . . D-10
Rocky Boy, 175 . . . . . B-7
Rollins, 100 . . . . . C-2
Ronan, 1347† C-2
Roscoe, 35 . . . . . G-7
Rosebud, 225 . . . . . E-10
Ross Fork, 4 . . . . . D-7
•Roundup, 2116† E-8
Round Butte C-2
Roy, 118 . . . . . D-7
Rudyard, 600 . . . . . B-6
•Ryegate, 261 . . . . . E-7
Saco, 356 . . . . . B-9
Saint Ignatius, 925† D-2
St. Pauls, 8 . . . . . C-8
Saint Regis, 475 . . . . . D-1
Saint Xavier, 100 . . . . . G-9
Saltese, 90 . . . . . C-1
Sand Coulee, 300 . . . . . D-5
Sanders, 12 . . . . . E-9
Sand Springs, 4 . . . . . D-9
Santa Rita, 83 . . . . . A-4
Savage, 275 . . . . . C-12
Savoy, 8 . . . . . B-8
•Scobey, 1486† A-11
Seeley Lake, 800 . . . . . D-3
Shawmut, 75 . . . . . E-7
•Shelby, 3111† B-5
Shepherd, 200 . . . . . F-8
Sheridan, 625† G-4
Shonkin, 1 . . . . . C-6
•Sidney, 4543† C-12
Silesia, 100 . . . . . G-8
Silver Gate, 20 . . . . . H-6
Silver Star, 75 . . . . . F-4
Simms, 300 . . . . . C-4
Simpson 5 . . . . . A-6
Snowden B-12
Somers, 889 . . . . . B-2
Square Butte, 12 . . . . . C-6
•Stanford, 505 . . . . . D-6
Stark D-2
Stevensville, 829 . . . . . E-2
Stockett, 500 . . . . . D-5
Straw, 9 . . . . . E-7
Stryker, 62 . . . . . A-2
Suffolk, 9 . . . . . C-7
Sula, 44 . . . . . F-2
Sumatra, 7 . . . . . E-9
Sunburst, 604 . . . . . A-4
Sun River, 215 . . . . . C-5
•Superior, 993† D-1
Swan Lake, 300 . . . . . C-2
Sweetgrass, 150 . . . . . A-4
Tampico, 25 . . . . . B-10
Tarkio, 20 . . . . . D-1
Teigen, 5 . . . . . D-8
•Terry, 870† D-11
•Thompson Falls, 1356 . . . . . C-1
Three Forks, 1188 . . . . . F-5
Thurlow, 30 . . . . . E-10
Toston, 100 . . . . . F-5
•Townsend, 1371† E-5
Tracy, 50 . . . . . D-5
Trego, 305 . . . . . A-1
Trident, 42 . . . . . F-5
Trout Creek, 200 . . . . . C-1
Troy, 1046 . . . . . B-1
Turner, 150 . . . . . A-8
Tuscor C-1
Twin Bridges, 613 . . . . . G-4
Twodot, 102 . . . . . E-6
Ulm, 310 . . . . . D-5
Utica, 45 . . . . . D-6
Valier, 651 . . . . . B-4
Vananda, 30 . . . . . E-9
Vandalia, 15 . . . . . B-9
Van Norman D-10
Vaughn, 200 . . . . . C-5
Victor, 300 . . . . . E-2
Vida 40 . . . . . C-11
Virgelle 5 . . . . . C-6
•Virginia City, 149 . . . . . G-4
Volborg, 5 . . . . . F-11
Wagner, 25 . . . . . B-8
Walkerville, 1097 . . . . . F-4
Warm Springs, 500† F-3
Warren, 5 . . . . . G-8
Washoe, 22 . . . . . G-7
Waterloo, 60 . . . . . F-4
Webster F-12
Westby, 287 . . . . . A-12
West Glacier, 350 . . . . . B-2
W. Yellowstone, 756 . . . . . H-5
Whitefish, 3349† B-2
Whitehall, 1035 . . . . . F-4
White Pine, 6 . . . . . C-1
•White Sulphur Springs, 1200† E-5
Whitetail, 125 . . . . . A-11
Whitewater, 100 . . . . . A-9
Whitlash, 15 . . . . . A-5
•Wibaux, 644 . . . . . D-12
Wickes, 30 . . . . . E-4
Willard, 4 . . . . . E-12
Willow Creek, 150 . . . . . F-5
Wilsall, 200 . . . . . F-6
Windham, 42 . . . . . D-6
Winifred, 220 . . . . . C-7
•Winnett, 271 . . . . . D-8
Winston, 32 . . . . . E-5
Wisdom, 154 . . . . . F-3
Wise River, 100 . . . . . F-3
Wolf Creek, 100 . . . . . D-4
•Wolf Point, 3095† B-11
Woodside, 35 . . . . . E-2
Worden, 425 . . . . . F-8
Wyola, 125 . . . . . G-9
Yaak, 50 . . . . . A-1
Zortman, 75 . . . . . C-8
Zurich, 200 . . . . . B-7

George A. Custer and his Seventh Cavalry were slain to the last man by the combined Sioux and Cheyenne Indian forces. Annual battle re-enacted on weekend nearest anniversary date, at Crow Agency. Crow Indian Museum.

4 **FORT PECK DAM AND RESERVOIR (C-10).** Boating and fishing. World's largest earth-filled dam impounds the Missouri River forming reservoir 189 miles in length with over 1,600 miles of shoreline. Recreation areas.

5 **GATES OF THE MOUNTAINS (D-4).** Discovered and named July 19, 1805 by Lewis and Clark. Sheer cliffs rise to 1,200 feet above the Missouri River. Abounds with interesting wildfowl, deer, bear, bighorn sheep and mountain goats. Boat trips, fishing, water skiing.

6 **GREAT FALLS OF THE MISSOURI RIVER (C-5).** Discovered in 1805 by Lewis and Clark. Giant Springs, world's largest fresh water springs, Giant Springs State Park. Five hydroelectric dams. College of Great Falls, Montana School Deaf and Blind. Malmstrom Air Force Base. Cowboy artist Charles M. Russell original cabin and Art Gallery.

7 **LEWIS AND CLARK CAVERNS STATE PARK (F-5).** One of the nation's largest limestone caverns. Colorful stalactites, stalagmites, clusterites and flowstone provide an exciting 90 minutes guided tour.

8 **MADISON CANYON EARTHQUAKE AREA (H-5).** At 11:37 P.M., August 17, 1959 an awesome earthquake slid half a mountain into the canyon, creating a giant dam and Quake Lake. Memorial, visitors center and vista.

9 **MONTANA NATIONAL BISON RANGE (D-2).** Large herd of bison, also elk, pronghorns, whitetail and mule deer, some longhorn cattle and many upland birds and waterfowl. Conducted auto tours from late June until Labor Day.

10 **YELLOWTAIL DAM AND BIGHORN CANYON NATIONAL RECREATION AREA (G-9).** Multi-million dollar 500 foot hydroelectric dam in spectacular Bighorn Canyon. Visitors Center, boating, fishing and recreation.

11 **MUSEUM OF THE PLAINS INDIAN (B-3).** An exhibition and crafts center portraying the life of the Northern Plains Indians "in the days the buffalo ran." Open June through September under supervision of the Indians Arts and Crafts Board.

12 **COW CAPITAL OF THE WEST (E-11).** Range Riders Museum, a memorial to those who rode the unfenced range. Annual mid-May bucking horse sale. Miles Community College, Pine Hills School, Agriculture Experiment Station and Veterans Administration Hospital.

13 **ST. IGNATIUS MISSION (D-2).** Established in 1854 for the Flathead Indians. The present church is said to be the third most beautiful in the world. A visit is a very rewarding experience.

14 **MEDICINE ROCK STATE PARK (F-12).** 220 acres containing numerous weird and oddly shaped sandrock formations, a result of wind erosion. Carter County Museum at Ekalaka exhibits specimens of prehistoric times, dinosaurs, fossils, etc.

15 **GEORGETOWN LAKE AREA (F-3).** Rockhounding, ghost towns, camping, fishing, hunting. World's largest smoke stack at Anaconda Smelter.

16 **BOWDOIN NATIONAL WILDLIFE (B-9).** Abounds with resident and migratory waterfowl—Canadian geese, ducks of all species, colonial nesting birds, and upland game birds. Also antelope, deer and occasionally even elk.

20 St. Mary's
now a Sta
ilton U. S

21 **GALLATIN**
M. Bozem
ties. Recr
tana Expe

22 **HUB OF**
versity of
U.S. Fore
Jumpers

23 **FLATHEA**
around p
fishing in
and out-d

24 **TRIBAL A**
Assiniboir
million ac
Montana
in July.

25 **GLACIER**
Road, an
spectacula

26 **POMPEY'S**
liam Clark
ing 200 f
still there

27 **BEARTO**
switch-bac
for a mag
country b
and winter

28 **MAKOSHI**
and water
dive, Fron
Dawson C

29 **LEWISTO**
tana, Hea
hunting, fi
the aged.

30 **YELLOWS**
of natural
interesting

31 **FORT BE**
in 1846, w
park. Head
(1860-1887
toric Land
eventful hi

32 **LIVINGST**
Clark reac
is now Liv
to Yellows
Derby in

33 **LIBBY DA**
multi-millio
project. F
itors Vista

34 **CHEYENN**
Craft Cen
crafts and
tepees.

35 **SCOBEY (**
a restored
homestead
tractors, fa

Copyright © 1973 by Montana State Highway Commission, Helena, Montana
Prepared by The H.M. Gousha Company Lithographed in U.S.A.
All rights reserved

268 | 539 | 313 | 360 | 214 | 282 | 528 | 13 | 251 | 114 | 195 | 86 | 434 | 353 | 80 | 417 | 435 | 48 | 242 | 308

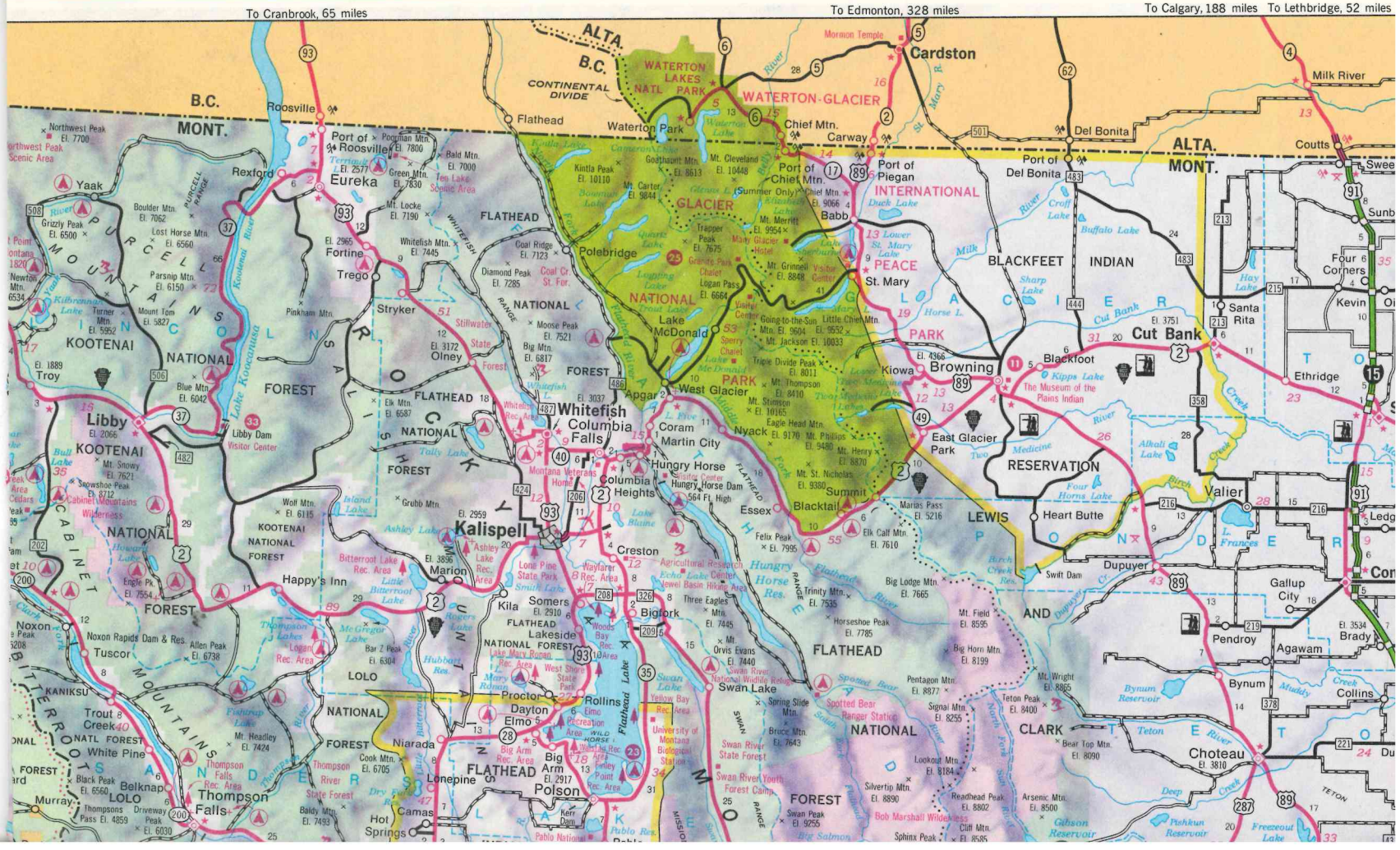
To Cranbrook, 65 miles
To Edmonton, 328 miles
To Calgary, 188 miles
To Lethbridge, 52 miles
ALTA.
B.C.
MONT.
CONTINENTAL DIVIDE
WATERTON LAKES NATL. PARK
WATERTON-GLACIER
INTERNATIONAL
GLACIER
NATIONAL
PARK
PEACE
BLACKFEET
INDIAN
RESERVATION
LEWIS
AND
CLARK
FLATHEAD
NATIONAL
FOREST
KOOTENAI
LOLO
Cardston
Milk River
Coutts
Sweet
Sunb
Four Corners
Kevin
Santa Rita
Cut Bank
Ethridge
Valier
Heart Butte
Dupuyer
Gallup City
Pendroy
Agawam
Brady
Bynum
Collins
Choteau
Del Bonita
Port of Del Bonita
Port of Piegan
Port of Chief Mtn.
Babb
Carway
Chief Mtn.
Waterton Park
Flathead
Roosville
Port of Roosville
Eureka
Rexford
Yaak
Fortine
Trego
Stryker
Olney
Libby
Troy
Whitefish
Columbia Falls
Kalispell
Creston
Bigfork
Polebridge
Lake McDonald
West Glacier
Apgar
Coram
Martin City
Hungry Horse
Columbia Heights
Essex
Blacktail
Summit
Nyack
Kiowa
Browning
Blackfoot
East Glacier Park
St. Mary
Marion
Happy's Inn
Kila
Somers
Lakeside
Proctor
Dayton
Elmo
Rollins
Swan Lake
Niarada
Lonepine
Big Arm
Polson
Hot Springs
Camas
Thompson Falls
Belknap
Murray
Noxon
Tuscor
Trout
White Pine
Libby Dam Visitor Center
Noxon Rapids Dam & Res.
Hungry Horse Dam
Swift Dam
Kipps Lake
The Museum of the Plains Indian
Lake McDonald
Lake Koocanusa
Flathead Lake
Swan Lake
Hungry Horse Res.
Bitterroot Lake
Ashley Lake
Smith Lake
Lake Blaine
Swan River State Forest
Swan River Youth Forest Camp
Bob Marshall Wilderness
Pablo Reservoir
Freezeout Lake
Pishkun Reservoir
Gibson Reservoir
Bynum Reservoir
Teton River
Marias Pass
Summit
Mt. Cleveland
Mt. Carter
Mt. Merritt
Mt. Grinnell
Mt. Jackson
Mt. Thompson
Mt. Stimson
Mt. Phillips
Mt. Henry
Mt. St. Nicholas
Mt. Wright
Mt. Field
Big Lodge Mtn.
Big Horn Mtn.
Pentagon Mtn.
Signal Mtn.
Teton Peak
Bear Top Mtn.
Lookout Mtn.
Silvertip Mtn.
Readhead Peak
Arsenic Mtn.
Sphinx Peak
Cliff Mtn.
Swan Peak
Spotted Bear Ranger Station
Swan River State Forest
Swan River National Wildlife Refuge
Swan Lake
Spring Slide Mtn.
Bruce Mtn.
Orvis Evans
Three Eagles Mtn.
Trinity Mtn.
Horseshoe Peak
Felix Peak
Elk Calf Mtn.
Mt. Henry
Mt. Phillips
Mt. Stimson
Mt. Thompson
Mt. Jackson
Mt. Merritt
Mt. Cleveland
Mt. Carter
Kintla Peak
Goathaunt Mtn.
Mt. Grinnell
Going-to-the-Sun
Little Chief Mtn.
Triple Divide Peak
Eagle Head Mtn.
Mt. Stimson
Mt. Thompson
Mt. Jackson
Mt. Carter
Mt. Merritt
Mt. Cleveland
Mt. Grinnell
Mt. Field
Big Lodge Mtn.
Big Horn Mtn.
Pentagon Mtn.
Signal Mtn.
Teton Peak
Bear Top Mtn.
Lookout Mtn.
Silvertip Mtn.
Readhead Peak
Arsenic Mtn.
Sphinx Peak
Cliff Mtn.
Swan Peak
Spotted Bear Ranger Station
Swan River State Forest
Swan River National Wildlife Refuge
Swan Lake
Spring Slide Mtn.
Bruce Mtn.
Orvis Evans
Three Eagles Mtn.
Trinity Mtn.
Horseshoe Peak
Felix Peak
Elk Calf Mtn.
Marias Pass
Summit
Mt. Henry
Mt. Phillips
Mt. Stimson
Mt. Thompson
Mt. Jackson
Mt. Merritt
Mt. Cleveland
Mt. Carter
Kintla Peak
Goathaunt Mtn.
Mt. Grinnell
Going-to-the-Sun
Little Chief Mtn.
Triple Divide Peak
Eagle Head Mtn.
Mt. Stimson
Mt. Thompson
Mt. Jackson
Mt. Merritt
Mt. Cleveland
Mt. Carter
Kintla Peak
Goathaunt Mtn.

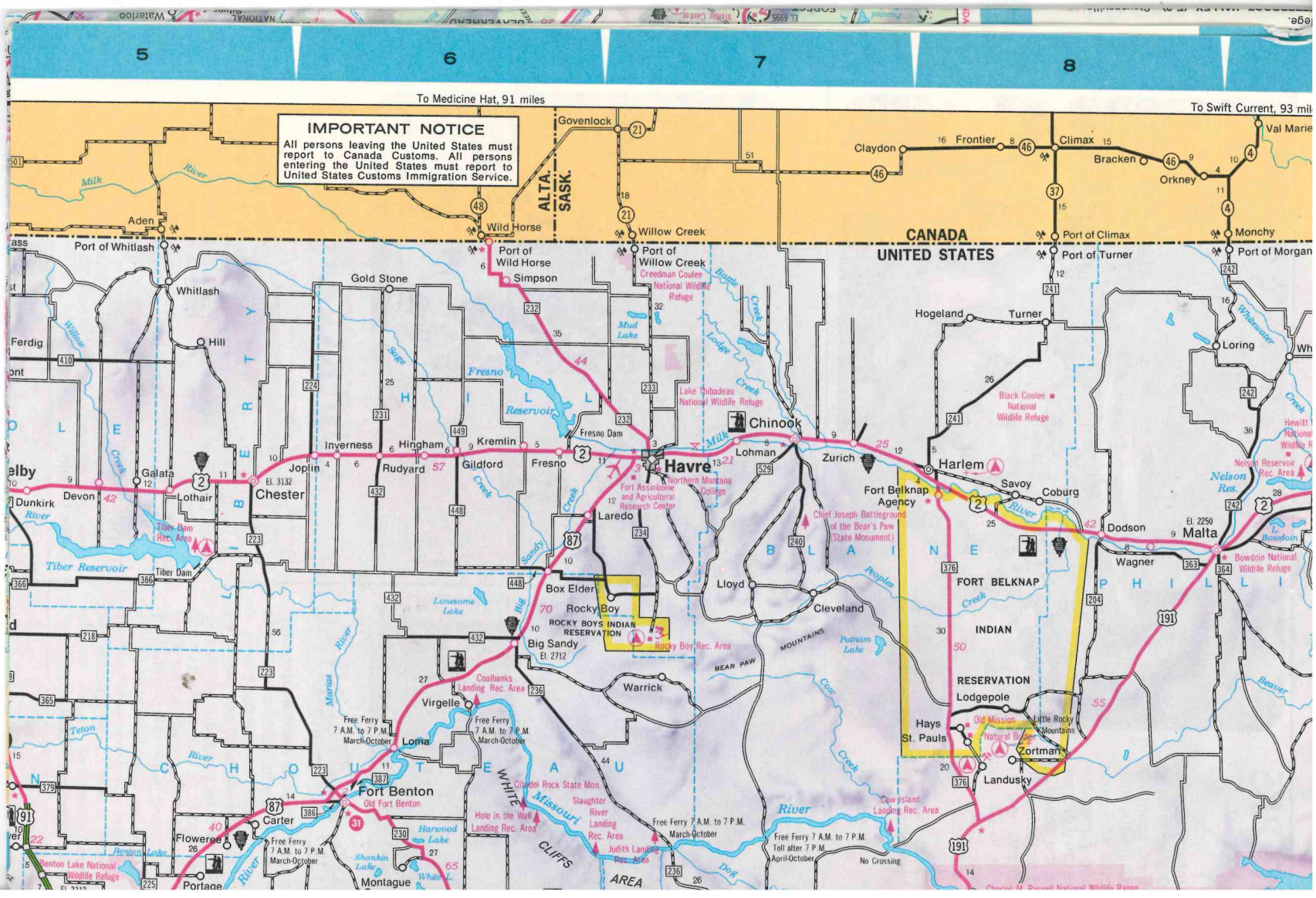

5
6
7
8
To Medicine Hat, 91 miles
To Swift Current, 93 mil
IMPORTANT NOTICE
All persons leaving the United States must report to Canada Customs. All persons entering the United States must report to United States Customs Immigration Service.
ALTA.
SASK.
CANADA
UNITED STATES
Govenlock
Claydon
Frontier
Climax
Bracken
Orkney
Val Marie
Aden
Port of Whitlash
Wild Horse
Port of Wild Horse
Willow Creek
Port of Willow Creek
Port of Climax
Port of Turner
Monchy
Port of Morgan
Whitlash
Gold Stone
Simpson
Creedman Coulee National Wildlife Refuge
Hogeland
Turner
Loring
Ferdig
Hill
Mud Lake
Lake Thibadeau National Wildlife Refuge
Black Coulee National Wildlife Refuge
Chinook
Lohman
Zurich
Harlem
Fresno Reservoir
Fresno Dam
Inverness
Hingham
Kremlin
Havre
Northern Montana College
Fort Assiniboine and Agricultural Research Center
Fort Belknap Agency
Savoy
Coburg
Nelson Reservoir Rec. Area
Dodson
Malta
Wagner
Bowdoin National Wildlife Refuge
Galata
Joplin
Rudyard
Gildford
Fresno
Chester
El. 3132
Lothair
Devon
Dunkirk
Tiber Dam Rec. Area
Tiber Reservoir
Tiber Dam
Laredo
Chief Joseph Battleground of the Bear's Paw (State Monument)
Box Elder
Rocky Boy
ROCKY BOYS INDIAN RESERVATION
Rocky Boy Rec. Area
Lloyd
Cleveland
FORT BELKNAP INDIAN RESERVATION
Lonesome Lake
Big Sandy
El. 2712
Putnam Lake
BEAR PAW MOUNTAINS
Warrick
Coalbanks Landing Rec. Area
Virgelle
Free Ferry 7 A.M. to 7 P.M. March-October
Loma
Fort Benton
Old Fort Benton
Citadel Rock State Mon.
Slaughter River Landing Rec. Area
Hole in the Wall Landing Rec. Area
Judith Landing Rec. Area
Free Ferry 7 A.M. to 7 P.M. March-October
Free Ferry 7 A.M. to 7 P.M. Toll after 7 P.M. April-October
Cow Island Landing Rec. Area
No Crossing
Hays
St. Pauls
Old Mission Natural Bridge
Little Rocky Mountains
Zortman
Landusky
Carter
Floweree
Portage
Benton Lake National Wildlife Refuge
Harwood Lake
Shonkin Lake
Montague
WHITE CLIFFS AREA
Missouri River
Dog River
Teton River
Marias River
Sage Creek
Willow Creek
Battle Creek
Lodge Creek
Whitewater Creek
Peoples Creek
Cow Creek
Beaver Creek
Milk River
Big Sandy Creek
Dunkirk
Ferdig
Hill
Whitlash
Devon
Galata
Lothair
Chester
Fresno
Havre
Chinook
Harlem
Malta
Fort Benton
Loma
Carter
Montague
Lloyd
Cleveland
Hays
St. Pauls
Zortman
Landusky
Dodson
Wagner
Loring
Lodgepole
Fresno Reservoir
Tiber Reservoir
Nelson Res.
L. Bowdoin
Big Sandy
Rocky Boy
Lonesome Lake
Putnam Lake
Harwood Lake
Shonkin Lake
Benton Lake
Mud Lake
Lake Thibadeau National Wildlife Refuge
Creedman Coulee National Wildlife Refuge
Black Coulee National Wildlife Refuge
Bowdoin National Wildlife Refuge
Charles M. Russell National Wildlife Range

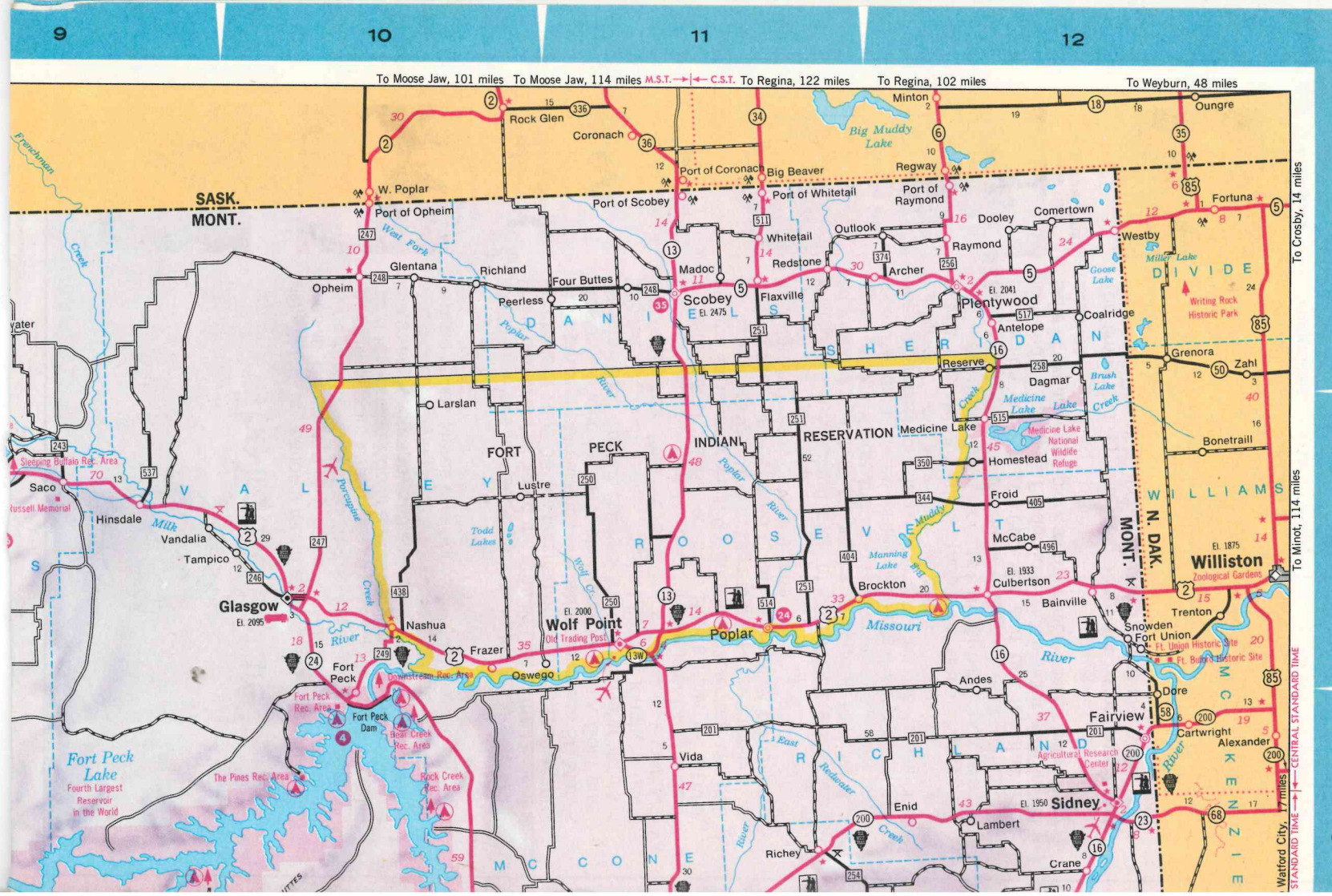

9
10
11
12
A
B
C
To Moose Jaw, 101 miles
To Moose Jaw, 114 miles
M.S.T.
C.S.T.
To Regina, 122 miles
To Regina, 102 miles
To Weyburn, 48 miles
To Crosby, 14 miles
To Minot, 114 miles
Watford City, 17 miles
STANDARD TIME
CENTRAL STANDARD TIME
SASK.
MONT.
N. DAK.
MONT.
Rock Glen
Coronach
Minton
Oungre
Big Muddy Lake
Port of Coronach
Big Beaver
Regway
W. Poplar
Port of Opheim
Port of Scobey
Port of Whitetail
Port of Raymond
Fortuna
Whitetail
Outlook
Dooley
Comertown
Westby
Glentana
Richland
Four Buttes
Madoc
Redstone
Archer
Raymond
Opheim
Peerless
Scobey
El. 2475
Flaxville
Plentywood
El. 2041
Antelope
Coalridge
Goose Lake
Miller Lake
Writing Rock Historic Park
Grenora
Zahl
Reserve
Dagmar
Brush Lake
Medicine Lake
Medicine Lake National Wildlife Refuge
Bonetraill
Larslan
FORT PECK INDIAN RESERVATION
Homestead
Froid
McCabe
Lustre
Todd Lakes
Manning Lake
Brockton
Culbertson
El. 1933
Bainville
Williston
El. 1875
Zoological Gardens
Trenton
Snowden
Fort Union
Ft. Union Historic Site
Ft. Buford Historic Site
Glasgow
El. 2095
Nashua
Frazer
Oswego
Wolf Point
El. 2000
Old Trading Post
Poplar
Missouri River
Fort Peck
Downstream Rec. Area
Fort Peck Rec. Area
Fort Peck Dam
Bear Creek Rec. Area
Rock Creek Rec. Area
The Pines Rec. Area
Fort Peck Lake
Fourth Largest Reservoir in the World
Andes
Dore
Fairview
Cartwright
Alexander
Agricultural Research Center
Vida
Enid
Lambert
Sidney
El. 1950
Richey
Crane
Saco
Russell Memorial
Sleeping Buffalo Rec. Area
Hinsdale
Vandalia
Tampico
Milk River
Porcupine Creek
Poplar River
West Fork
Frenchman Creek
Wolf Cr.
Muddy Creek
Redwater Creek
East Redwater Creek
DANIELS
SHERIDAN
DIVIDE
WILLIAMS
VALLEY
ROOSEVELT
RICHLAND
MCCONE
MCKENZIE

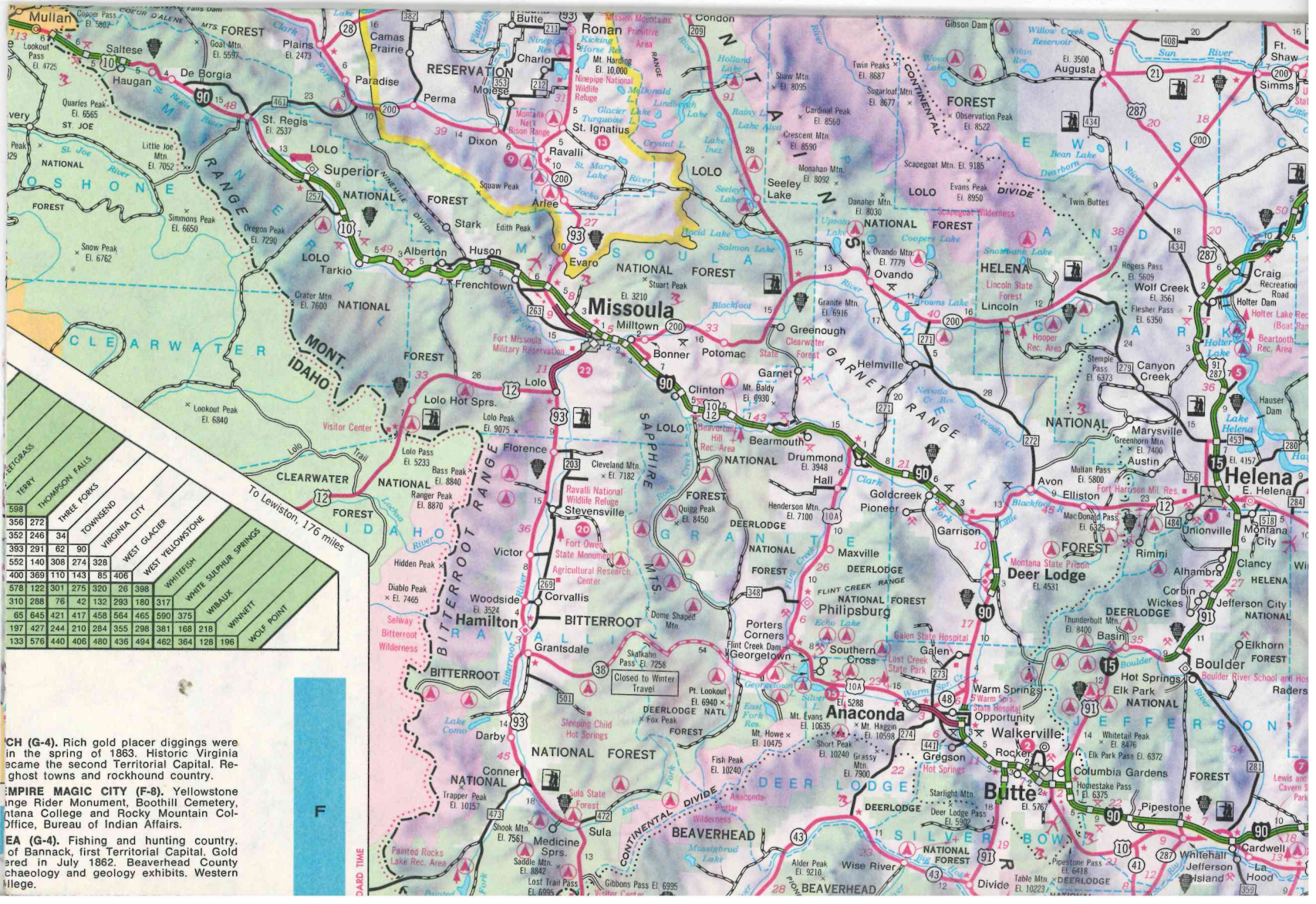

CH (G-4). Rich gold placer diggings were in the spring of 1863. Historic Virginia ecame the second Territorial Capital. Re- ghost towns and rockhound country.

EMPIRE MAGIC CITY (F-8). Yellowstone inge Rider Monument, Boothill Cemetery, ntana College and Rocky Mountain Col- Office, Bureau of Indian Affairs.

EA (G-4). Fishing and hunting country. of Bannack, first Territorial Capital. Gold ered in July 1862. Beaverhead County chaeology and geology exhibits. Western llege.

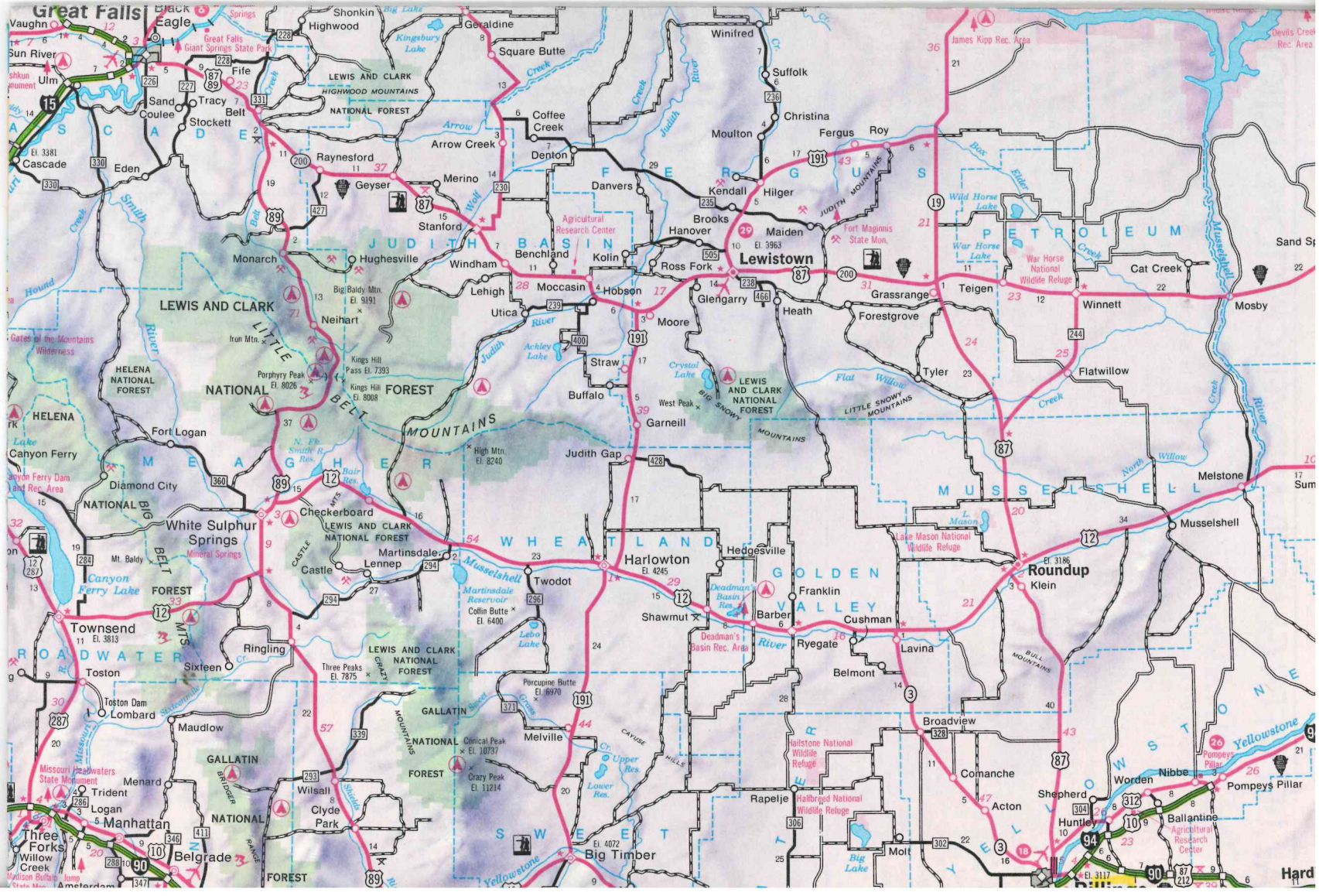

Great Falls
Black Eagle
Vaughn
Sun River
Ulm
Sand Coulee
Tracy
Belt
Stockett
Fife
Cascade
Eden
Shonkin
Highwood
Geraldine
Square Butte
Coffee Creek
Arrow Creek
Denton
Raynesford
Geyser
Merino
Stanford
Monarch
Hughesville
Windham
Benchland
Lehigh
Moccasin
Utica
Hobson
Kolin
Danvers
Winifred
Suffolk
Christina
Moulton
Fergus
Roy
Kendall
Hilger
Brooks
Hanover
Maiden
Lewistown
Ross Fork
Glengarry
Heath
Grassrange
Forestgrove
Teigen
Winnett
Cat Creek
Mosby
Sand Sp
Moore
Straw
Buffalo
Garneill
Judith Gap
Tyler
Flatwillow
Melstone
Musselshell
Roundup
Klein
Harlowton
Twodot
Hedgesville
Franklin
Barber
Cushman
Ryegate
Lavina
Belmont
Shawmut
Lewis and Clark National Forest
Highwood Mountains
Kingsbury Lake
Big Baldy Mtn. El. 9191
Neihart
Iron Mtn.
Porphyry Peak El. 8026
Kings Hill Pass El. 7393
Kings Hill El. 8008
Little Belt Mountains
Helena National Forest
Helena
Fort Logan
Canyon Ferry
Diamond City
Checkerboard
White Sulphur Springs
Mineral Springs
Mt. Baldy
Canyon Ferry Lake
Castle
Lennep
Martinsdale
Martinsdale Reservoir
Coffin Butte El. 6400
Lebo Lake
Townsend
Toston
Toston Dam
Lombard
Ringling
Sixteen
Three Peaks El. 7875
Maudlow
Gallatin National Forest
Porcupine Butte El. 6970
Melville
Conical Peak El. 10737
Crazy Peak El. 11214
Upper Res.
Lower Res.
Cayuse Hills
Missouri Headwaters State Monument
Trident
Menard
Logan
Manhattan
Three Forks
Willow Creek
Belgrade
Wilsall
Clyde Park
Big Timber
Rapelje
Molt
Hailstone National Wildlife Refuge
Hailbreed National Wildlife Refuge
Big Lake
Broadview
Comanche
Acton
Shepherd
Worden
Nibbe
Pompeys Pillar
Huntley
Ballantine
Agricultural Research Center
Lake Mason National Wildlife Refuge
L. Mason
Fort Maginnis State Mon.
War Horse National Wildlife Refuge
Wild Horse Lake
War Horse Lake
James Kipp Rec. Area
Devils Creek Rec. Area
Gates of the Mountains Wilderness
Canyon Ferry Dam and Rec. Area
Big Snowy Mountains
Little Snowy Mountains
Bull Mountains
Crystal Lake
Ackley Lake
Deadman's Basin Res.
Deadman's Basin Rec. Area
Cascade
Judith Basin
Fergus
Petroleum
Meagher
Wheatland
Golden Valley
Musselshell
Roadwater
Sweet
Yellowstone
Yellowstone River
Musselshell River
Smith River
Judith River
Belt Creek
Arrow Creek
Wolf Creek
Box Elder Creek
Flat Willow Creek
North Willow Creek
Big Belt Mts.
Castle Mts.
Crazy Mts.
Bridger Range
Shields River
Missouri River
Sixteen Cr.
Gross Cr.
Sweet Cr.
Lewis and Clark National Forest
Gallatin National Forest
Helena National Forest
Lewis and Clark National Forest
Big Snowy Mountains
Little Snowy Mountains
Bull Mountains
Crystal Lake
Ackley Lake
Lewis and Clark National Forest
Big Belt Mts.
Missouri Headwaters State Monument
Madison Buffalo Jump State Mon.
Amsterdam
Hard

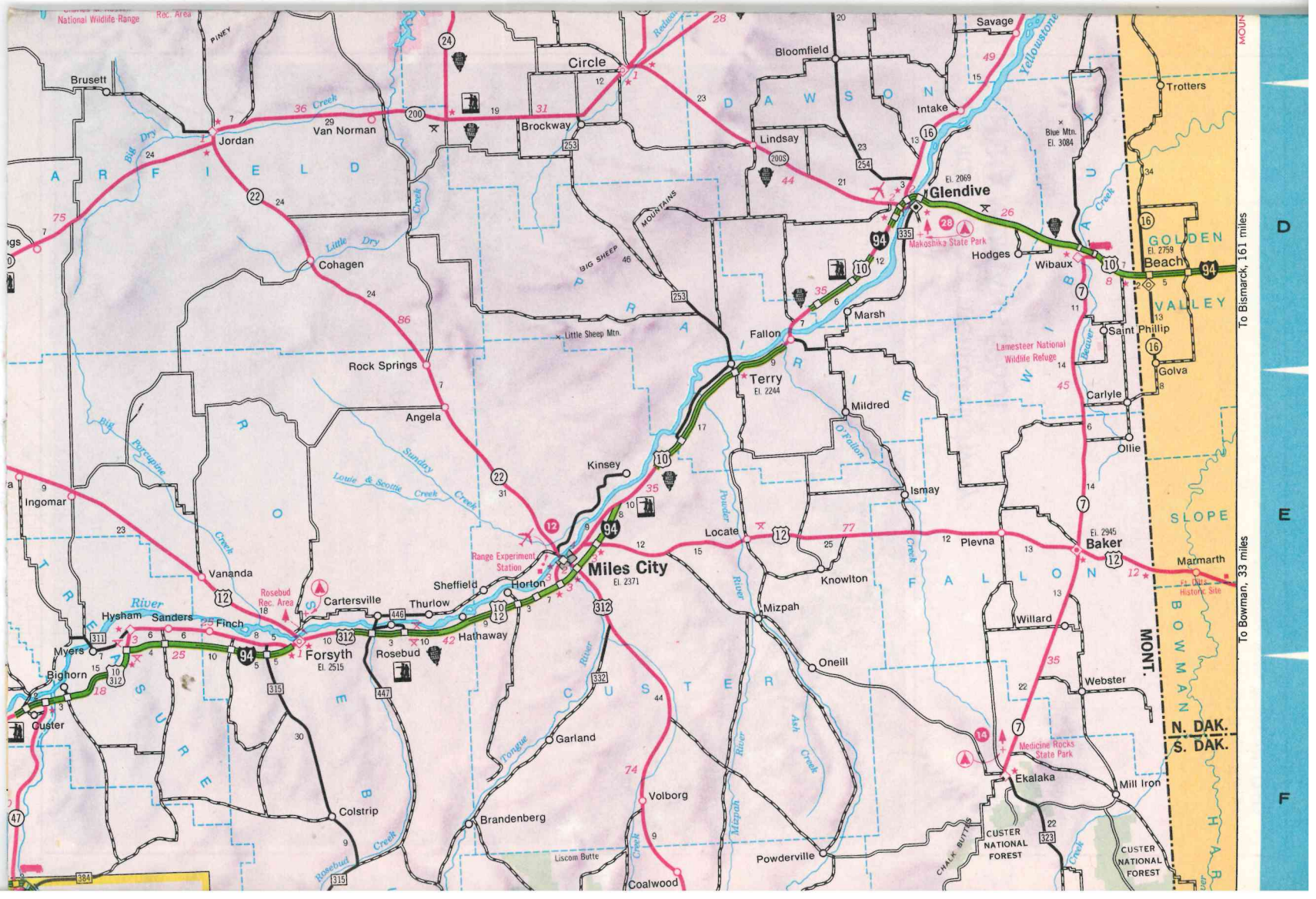
Brusett
Jordan
Van Norman
Circle
Brockway
Bloomfield
Savage
Intake
Lindsay
Glendive
El. 2069
Makoshika State Park
Blue Mtn.
El. 3084
Trotters
Hodges
Wibaux
Beach
El. 2759
GOLDEN VALLEY
Saint Phillip
Golva
Carlyle
Ollie
Cohagen
Rock Springs
Angela
Little Sheep Mtn.
Fallon
Terry
El. 2244
Marsh
Mildred
Ismay
Lamesteer National Wildlife Refuge
Kinsey
Ingomar
Vananda
Locate
Plevna
Baker
El. 2945
Marmarth
Ft. Union Historic Site
Range Experiment Station
Miles City
El. 2371
Sheffield
Horton
Thurlow
Cartersville
Rosebud Rec. Area
Hysham
Sanders
Finch
Forsyth
El. 2515
Rosebud
Hathaway
Knowlton
Mizpah
Willard
Oneill
Webster
Myers
Bighorn
Custer
Garland
Volborg
Ekalaka
Medicine Rocks State Park
Mill Iron
Colstrip
Brandenberg
Powderville
Coalwood
Liscom Butte
CUSTER NATIONAL FOREST
CUSTER NATIONAL FOREST
CHALK BUTTES
MONT.
N. DAK.
S. DAK.
To Bismarck, 161 miles
To Bowman, 33 miles
D
E
F

Mission established in 1841. Fort Owen
Monument was established in 1850. Ham-
Public Health, Rocky Mountain Laboratory.

EMPIRE (G-5). Bozeman, named for John
, pioneer wagonmaster of the early six-
tion Area. Montana State University, Mon-
nent Station.

VE GREAT VALLEYS (D-2). Missoula, Uni-
Montana, Northern Region Headquarters,
Service and Aerial Fire Depot, Smoke
nter. Skiing.

LAKE AREA (C-2). Center of great year
ground: skiing, big game hunting and
very direction, with water sports, camping,
r recreation unlimited.

S AND CRAFTS (B-11). Poplar. Over 3,000
and Sioux Indians welcome you to their
reservation. Wolf Point, grandaddy of
deos, the Wild Horse Stampede, 2nd week

ATIONAL PARK (A-3). Going to the Sun
gineering masterpiece, overlooks the most
scenery in the world.

PILLAR (F-8). July 25, 1806 Captain Wil-
carved his name and date on this tower-
t high rock formation. The signature is
Registered National Historic Landmark.

TH COUNTRY (G-7). Travel this scenic
highway to an elevation of 10,940 feet
ificent panorama of the alpine lakes and
ow. Early mining camps, fishing, hunting
sports.

A STATE PARK (D-12). Erosion by wind
have created this colorful badlands. Glen-
er Gateway Museum, historical displays,
llege, Eastmont Training Center.

N AREA (D-7). Geographic center of Mon-
of Yogo Sapphire country. Rockhound,
ning, recreation area. Montana center for

ONE NATIONAL PARK (H-5). A world apart
onders, colorful canyons, sparkling waters,
geysers and abundant wildlife.

TON (C-6). Founded as a fur trading post
h ruins of the old fort preserved in a city
of steamboat navigation on Missouri River
Old steamboat levee is a National His-
ark. A fine museum relives a colorful and
tory.

N (F-6). Homeward bound in 1806, Captain
ed the Yellowstone River at the site which
gston. North gateway only winter entrance
one Park. Annual rodeo July 4th, Trout
ugust.

I (B-1). A 420 feet high, 2,200 feet long
dollar multi-purpose water resources
rming 90-mile long Lake Koocanusa. Vis-
Recreation Area.

COUNTRY (F-10). Northern Cheyenne
er at Lame Deer. Authentic Indian arts,
tribal songs. Public camping including

-11). Daniels County Museum consists of
pioneer town of the early 1900's. Includes
shack, church, school, stores, also antique
rm machinery, cars and trucks.

STATE PUBLISHING COMPANY, HELENA, MONTANA

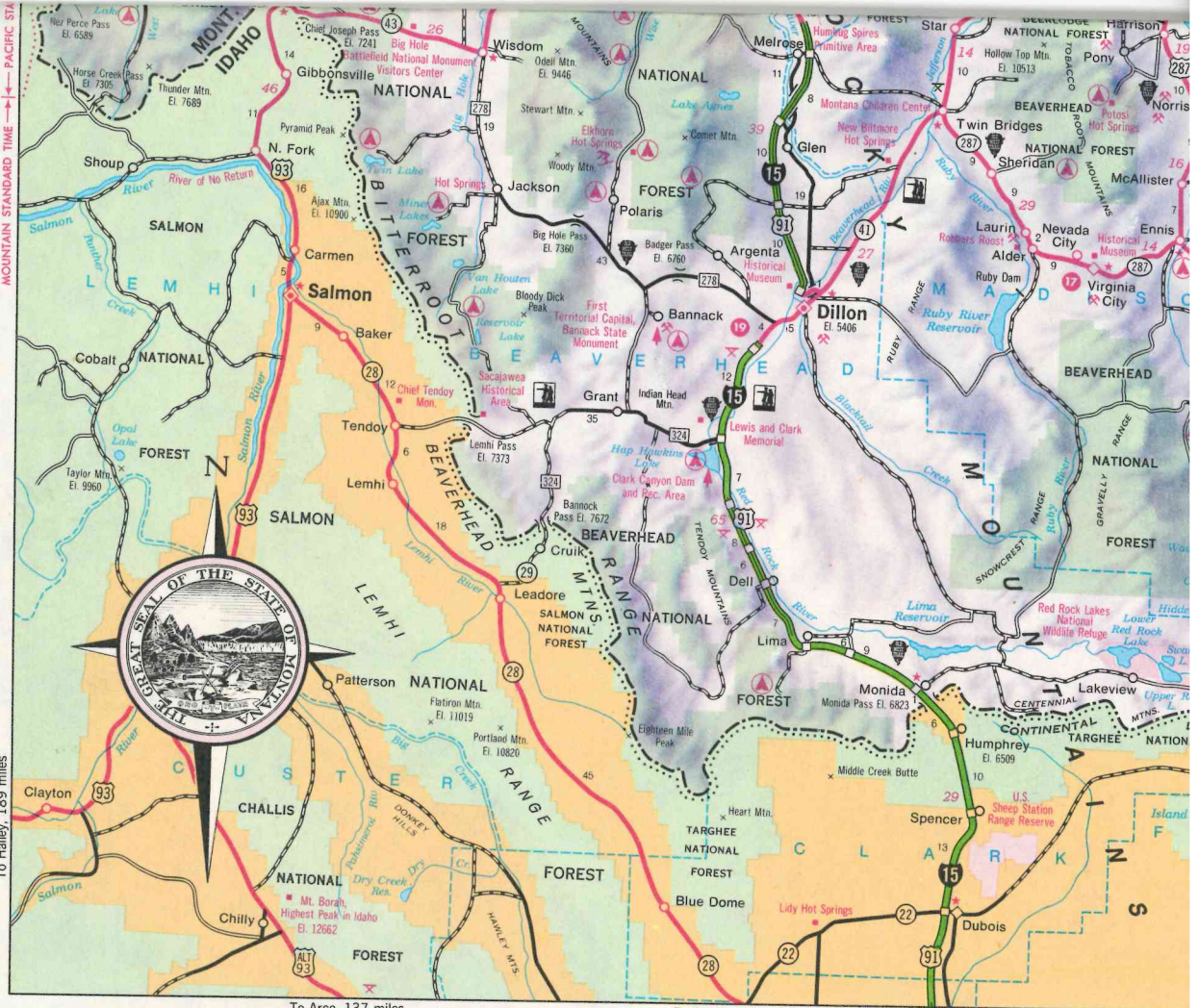

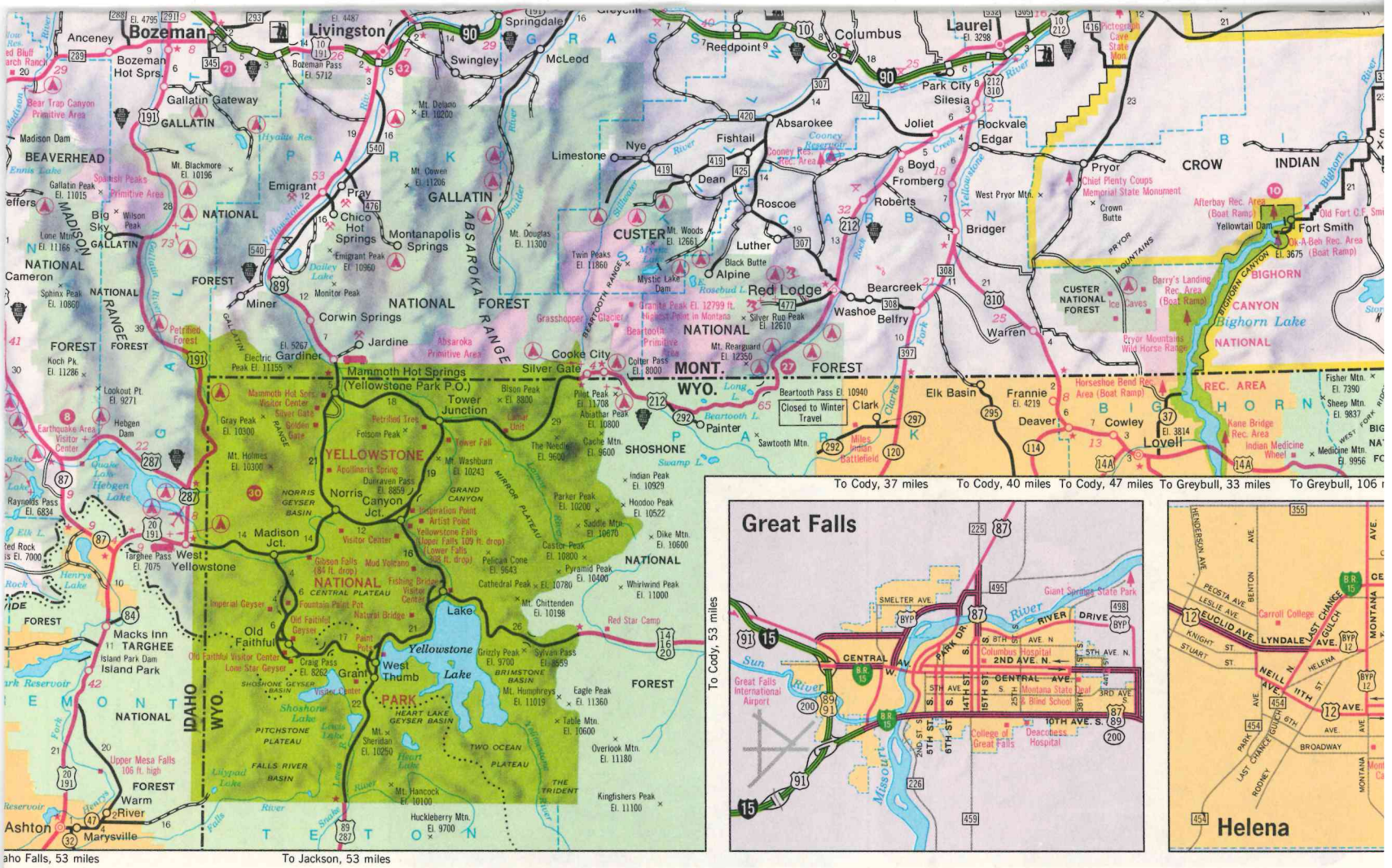

Bozeman
Livingston
Laurel
Columbus
Springdale
Swingley
McLeod
Reedpoint
Park City
Silesia
Joliet
Rockvale
Edgar
Absarokee
Fishtail
Nye
Limestone
Dean
Roscoe
Luther
Alpine
Red Lodge
Bearcreek
Washoe
Belfry
Bridger
Fromberg
Boyd
Roberts
Pryor
Fort Smith
Yellowtail Dam
Bozeman Hot Sprs.
Gallatin Gateway
Madison Dam
BEAVERHEAD
Emigrant
Pray
Chico Hot Springs
Montanapolis Springs
Miner
Corwin Springs
Jardine
Gardiner
Mammoth Hot Springs (Yellowstone Park P.O.)
Tower Junction
Cooke City
Silver Gate
Painter
Clark
Elk Basin
Frannie
Deaver
Cowley
Lovell
Warren
Cameron
Big Sky
Hebgen Dam
Madison Jct.
Norris Canyon Jct.
West Yellowstone
Old Faithful
Grant
West Thumb
Lake
Macks Inn
TARGHEE
Island Park
Ashton
Marysville
Warm River
Yellowstone Lake
Yellowstone Park
Mt. Blackmore El. 10196
Mt. Delano El. 10200
Mt. Owen El. 11206
Mt. Douglas El. 11300
Mt. Woods El. 12661
Mt. Rearguard El. 12350
Beartooth Pass El. 10940
Closed to Winter Travel
Miles Indian Battlefield
Horseshoe Bend Rec. Area (Boat Ramp)
Kane Bridge Rec. Area
Indian Medicine Wheel
Medicine Mtn. El. 9956
Fisher Mtn. El. 7390
Sheep Mtn. El. 9837
Afterbay Rec. Area (Boat Ramp)
Old Fort C.F. Smith
Ok-A-Beh Rec. Area (Boat Ramp)
Chief Plenty Coups Memorial State Monument
Crown Butte
West Pryor Mtn.
Pictograph Cave State Mon.
Bear Trap Canyon Primitive Area
Spanish Peaks Primitive Area
Gallatin Peak El. 11015
Lone Mtn. El. 11166
Sphinx Peak El. 10860
Koch Pk. El. 11286
Lookout Pt. El. 9271
Earthquake Area Visitor Center
Raynolds Pass El. 6834
Targhee Pass El. 7075
Upper Mesa Falls 106 ft. high
Island Park Dam
Island Park Reservoir
Mammoth Hot Sprs. Visitor Center
Gray Peak El. 10300
Mt. Holmes El. 10300
Petrified Tree
Folsom Peak
Mt. Washburn El. 10243
Dunraven Pass El. 8859
Inspiration Point
Artist Point
Yellowstone Falls (Upper Falls 109 ft. drop) (Lower Falls 308 ft. drop)
Visitor Center
Gibson Falls (84 ft. drop)
Mud Volcano
Fishing Bridge Visitor Center
Imperial Geyser
Fountain Paint Pot
Natural Bridge
Old Faithful Geyser
Old Faithful Visitor Center
Lone Star Geyser
Craig Pass El. 8262
Visitor Center
Mt. Sheridan El. 10250
Mt. Hancock El. 10100
Huckleberry Mtn. El. 9700
Grizzly Peak El. 9700
Sylvan Pass El. 8559
Mt. Humphreys El. 11019
Eagle Peak El. 11360
Table Mtn. El. 10600
Overlook Mtn. El. 11180
Kingfishers Peak El. 11100
Red Star Camp
Pelican Cone El. 9643
Cathedral Peak El. 10780
Mt. Chittenden El. 10198
Castor Peak El. 10800
Pyramid Peak El. 10400
Whirlwind Peak El. 11000
Parker Peak El. 10200
Saddle Mtn. El. 10670
Hoodoo Peak El. 10522
Dike Mtn. El. 10600
Indian Peak El. 10929
Cache Mtn. El. 9600
The Needle El. 9600
Pilot Peak El. 11708
Abiathar Peak El. 10800
Bison Peak El. 8800
Colter Pass El. 8000
Twin Peaks El. 11860
Mystic Lake Dam
Black Butte
Granite Peak El. 12799 ft. Highest Point in Montana
Silver Run Peak El. 12610
Grasshopper Glacier
Beartooth Primitive Area
Mt. Hancock El. 10100
Sawtooth Mtn.
Clarks Fork
Bighorn Canyon
Bighorn Lake
Pryor Mountains Wild Horse Range
Barry's Landing Rec. Area (Boat Ramp)
Ice Caves
Yellowtail Dam
Fort Smith
Old Fort C.F. Smith
Pryor Mountains
Bighorn River
Yellowstone River
Gallatin River
Madison River
Snake River
Henrys Lake
Hebgen Lake
Quake Lake
Elk L.
Henrys Lake
Lilypad Lake
Heart Lake
Lewis Lake
Shoshone Lake
Yellowstone Lake
Swamp L.
Long L.
Beartooth L.
Rosebud L.
Mystic Lake
Sunlight Lake
Cooney Reservoir
Cooney Res. Rec. Area
Hyalite Res.
Dailey Lake
Ennis Lake
Madison Range
Gallatin Range
Beartooth Range
Absaroka Range
Mirror Plateau
Lamar Unit
Grand Canyon
Norris Geyser Basin
Central Plateau
Shoshone Geyser Basin
Pitchstone Plateau
Falls River Basin
Heart Lake Geyser Basin
Two Ocean Plateau
Brimstone Basin
The Trident
Yellowstone Park
Gallatin Range
Gallatin Forest
Gallatin Forest
Beartooth Forest
Bighorn Canyon
Bighorn Lake
Pryor Mountains
Crow Indian
Carbon
Park
Big Horn
Sweet Grass
Madison
Beaverhead
Gallatin
Park
Yellowstone
Shoshone
Teton
Idaho
Wyo.
Mont.
Wyo.
Great Falls
Helena
To Cody, 37 miles
To Cody, 40 miles
To Cody, 47 miles
To Greybull, 33 miles
To Greybull, 106 m
To Cody, 53 miles
To Jackson, 53 miles
Idaho Falls, 53 miles
5
6
7
8

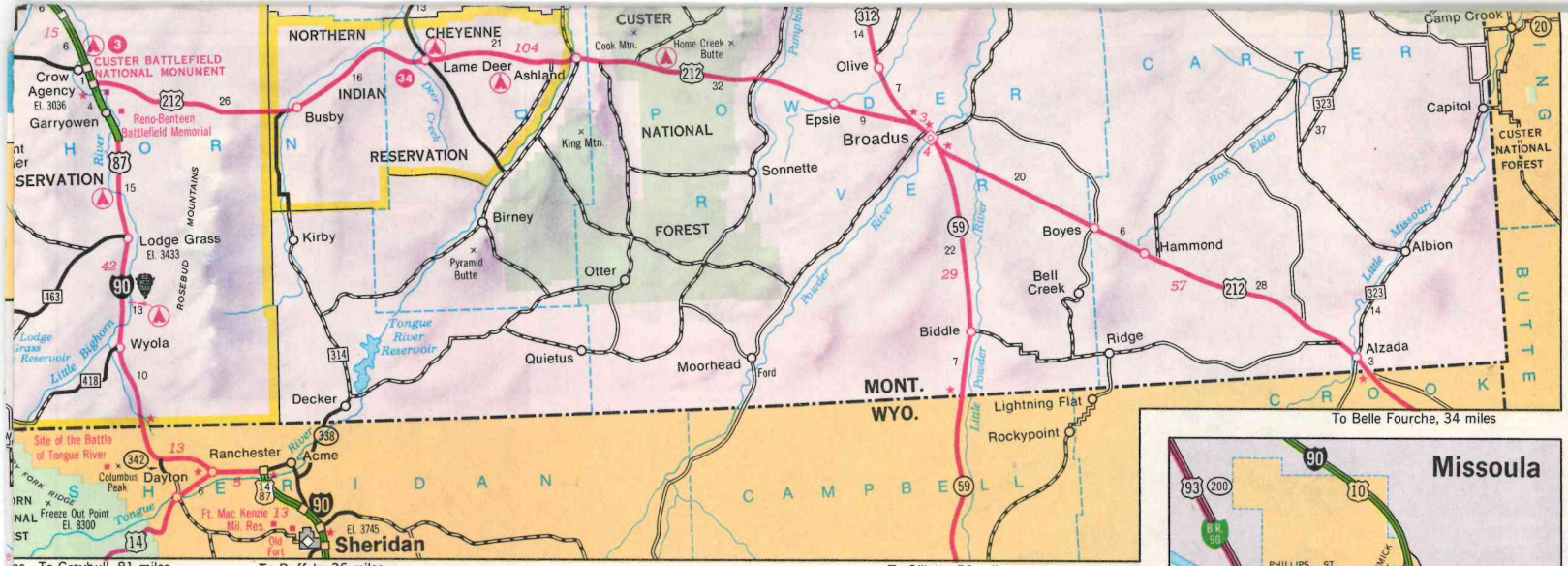
CUSTER BATTLEFIELD NATIONAL MONUMENT
Crow Agency
El. 3036
Garryowen
Reno-Benteen Battlefield Memorial
NORTHERN CHEYENNE INDIAN RESERVATION
Busby
Lame Deer
Ashland
CUSTER NATIONAL FOREST
Cook Mtn.
Home Creek Butte
King Mtn.
Olive
Epsie
Broadus
Sonnette
Birney
Kirby
Pyramid Butte
Otter
Quietus
Moorhead
Ford
Decker
Lodge Grass
El. 3433
Wyola
Lodge Grass Reservoir
Tongue River Reservoir
Site of the Battle of Tongue River
Columbus Peak
Freeze Out Point
El. 8300
Dayton
Ranchester
Acme
Ft. Mac Kenzie Mil. Res.
Old Fort
El. 3745
Sheridan
MONT.
WYO.
Biddle
Lightning Flat
Rockypoint
Bell Creek
Boyes
Hammond
Ridge
Alzada
Albion
Capitol
Camp Crook
To Belle Fourche, 34 miles
To Greybull, 81 miles
To Buffalo, 36 miles
To Gillette, 56 miles

Montana Historical Museum
St. Peters Community Hospital

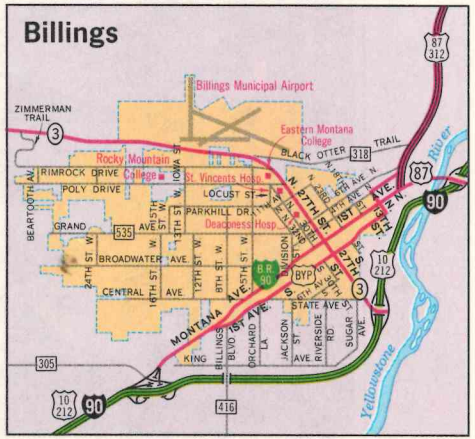
Billings
Billings Municipal Airport
Eastern Montana College
Rocky Mountain College
St. Vincents Hosp.
Deaconess Hosp.
Yellowstone River

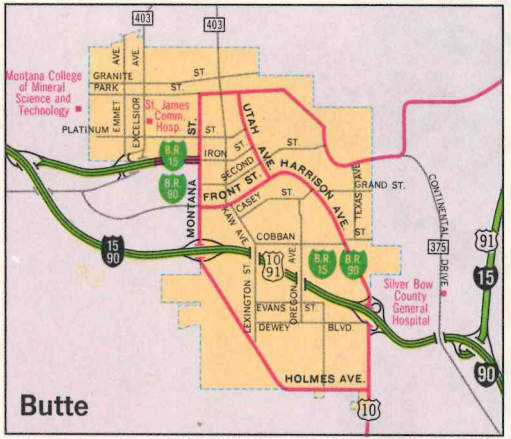
Butte
Montana College of Mineral Science and Technology
St. James Comm. Hosp.
Silver Bow County General Hospital

Missoula
Clark Fork
St. Patrick's Hospital
Missoula Comm. Hosp.
University of Montana

G H I

9 10 11 12

State Bird
Western
Meadowlark

State Flower
The Bitterroot



State Gem Stones
Montana Agate
Montana Sapphire

State Flag with
Seal

State Tree
Ponderosa Pine



State Grass
Bluebunch
Wheatgrass

The Treasure State

MONTANA, the nation's fourth largest state, averages 550 miles in length and 275 miles in width. The Continental Divide runs north and south through the western section. The highest point is Granite Peak, 12,799 feet; the lowest is 1,820 feet on the Kootenai River at the Idaho line. Climate varies with topography and altitude. Average annual rainfall is 15 inches, varying from 9.69 to over 100 inches. Average daytime temperatures vary from 28° in January to 84.5° in July.

MONTANA was first seen by French fur traders in 1743. Lewis and Clark explored the area as part of the Louisiana Purchase in 1805-06; the first trading post was built in 1807 while the first permanent white settlement was St. Mary's Mission founded in 1841, still standing today. Gold prospectors struck it rich in Bannack in 1862 with later strikes in Virginia City and Helena. The first herd of longhorn cattle was trailed from Texas in 1866. The Indian wars ended with Custer's Last Stand in 1876 and a year later Chief Joseph surrendered at the Battle of the Bear's Paw. MONTANA became a territory in 1864 and the 41st state in 1889. Today 6 railroads, 10 bus lines and 4 airlines serve Montana; 9,448 miles of paved urban, secondary, primary and interstate highways cross the state.

MONTANA has a land area of 93,157,952 acres richly endowed with natural resources. In addition to millions of acres of ideal range and crop land, other prominent commodities being utilized for the nation and world are water, copper, timber, coal, lead, oil and natural gas. Livestock is by far the most important agricultural product . . . but Montana is also a leading producer of wheat, barley, hay and sugar beets. Cash receipts from farm products exceed $711,600,000 while the latest estimated value of mineral production is $285,000,000. Oil and gas top this field followed by copper. Production of low-sulfur coal in the state is expanding rapidly as the nation seeks new energy supplies.

The timber industry harvests about 1.4 billion board feet annually. Products include lumber, plywood, pulp and paper, manufactured wood products and over a million Christmas trees. Most of the state's power is hydroelectric, but there are six steam generating plants using coal as fuel. Two large additional mine-mouth generating plants are currently under construction. The annual value added by manufacture in Montana is more than $330,400,000 based primarily on processing of raw materials and agricultural commodities.

Montana Department of Highways
HELENA, MONTANA 59601

Cover Photo: Annual Buffalo Roundup
National Bison Range
. . . Garry Wunderwald Photo